

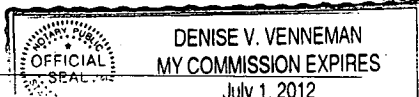


**KANSAS CORPORATION COMMISSION
OIL & GAS CONSERVATION DIVISION
CLOSURE OF SURFACE PIT**

Form CDP-4
April 2004
Form must be Typed

| | |
|--|--|
| Operator Name: Quest Cherokee, LLC | License Number: 33344 |
| Operator Address: 211 W. 14th Street, Chanute, KS 66720 | |
| Contact Person: Jennifer R. Smith | Phone Number: (620) 431 - 9500 |
| Permit Number (API No. if applicable): 15-133-27371-0000 | Lease Name & Well No.: Powers, Pattie 32-2 |
| Type of Pit: <input type="checkbox"/> Emergency Pit <input type="checkbox"/> Burn Pit <input type="checkbox"/> Settling Pit <input checked="" type="checkbox"/> Drilling Pit <input type="checkbox"/> Workover Pit <input type="checkbox"/> Haul-Off Pit | Pit Location (QQQQ): _____ ne _____ nw _____ sw Sec. 32 Twp. 28 R. 18 <input checked="" type="checkbox"/> East <input type="checkbox"/> West 2150 _____ Feet from <input type="checkbox"/> North / <input checked="" type="checkbox"/> South Line of Section 990 _____ Feet from <input type="checkbox"/> East / <input checked="" type="checkbox"/> West Line of Section Neosho _____ County |
| Date of closure: <u>11/17/08</u> Was an artificial liner used? <input type="checkbox"/> Yes <input checked="" type="checkbox"/> No If no, how were the sides and bottom sealed to prevent downward migration of the pit contents? Native Mud Abandonment procedure of pit: Let air dry, backfill to original topography | |
| KANSAS CORPORATION COMMISSION MAR 20 2009 RECEIVED | |
| The undersigned hereby certifies that he / she is <u>New Well Development Coordinator</u> for <u>Quest Cherokee, LLC</u> (Co.), a duly authorized agent, that all information shown hereon is true and correct to the best of his /her knowledge and belief. | |
|  _____ Signature of Applicant or Agent | |
| Subscribed and sworn to me on this <u>19th</u> day of <u>March</u> , <u>2009</u> | |
|  _____ Notary Public | |
| My Commission Expires:  | |