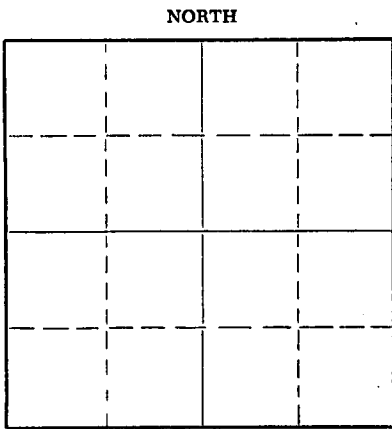


WELL PLUGGING RECORD

Give All Information Completely  
Make Required Affidavit  
Mail or Deliver Report to:  
Conservation Division  
State Corporation Commission  
800 Bitting Building  
Wichita, Kansas

Trego County. Sec. 13 Twp. 11 Rge. 23 (E) W (W)  
Location as "NE/CNW/SW" or footage from lines. SE SE SW  
Lease Owner. Trans Era Petroleum Co.  
Lease Name Carpenter Well No. 1  
Office Address Russell, Kansas  
Character of Well (completed as Oil, Gas or Dry Hole) Oil  
Date well completed 3/25/49 19\_\_  
Application for plugging filed 10/10/52 19\_\_  
Application for plugging approved 10/10/52 19\_\_  
Plugging commenced 10/11/52 19\_\_  
Plugging completed 10/15/52 19\_\_  
Reason for abandonment of well or producing formation Dry



Locate well correctly on above Section Plat

If a producing well is abandoned, date of last production 6/18/52 19\_\_  
Was permission obtained from the Conservation Division or its agents before plugging was commenced? Yes

Name of Conservation Agent who supervised plugging of this well Eldon Petty  
Producing formation \_\_\_\_\_ Depth to top \_\_\_\_\_ Bottom \_\_\_\_\_ Total Depth of Well 4050 Feet  
Show depth and thickness of all water, oil and gas formations.

OIL, GAS OR WATER RECORDS

CASING RECORD

FORMATION	CONTENT	FROM	TO	SIZE	PUT IN	PULLED OUT
				8 5/8"	150	None
				5 1/2"	370+	1289

Describe in detail the manner in which the well was plugged, indicating where the mud fluid was placed and the method or methods used in introducing it into the hole. If cement or other plugs were used, state the character of same and depth placed, from \_\_\_\_\_ feet to \_\_\_\_\_ feet for each plug set.

PLUGGING RECORD

Plugged back with rock from 4050' to 3565'. Dumped 4 sacks cement at 3565', top of cement 3535'. Filled hole with mud from 3535' to 250'. Set rock bridge at 250', dumped 15 sacks cement, top of cement 200'. Filled hole with mud from 200' to 35', dumped 10 sacks for cap.

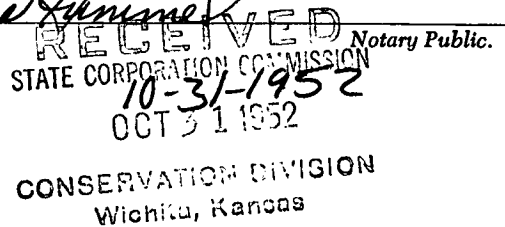

(If additional description is necessary, use BACK of this sheet)  
Name of Plugging Contractor Miller Casing Pulling  
Address Great Bend, Kansas

STATE OF KANSAS, COUNTY OF RUSSELL, ss.  
Herbert R. Michaelis (employee of owner) or (owner or operator) of the above-described well, being first duly sworn on oath, says: That I have knowledge of the facts, statements, and matters herein contained and the log of the above-described well as filed and that the same are true and correct. So help me God.

(Signature) H.R. Michaelis  
Russell, Kansas  
(Address)

SUBSCRIBED AND SWORN TO before me this 29th day of October, 19 52

My commission expires 6-17-54



15-195-00371-00-00

B & R Drilling, Inc.  
Carpenter #1

SE SE SW 13-11-23W  
Trego County, Kans.

Total Depth: 4050'  
Comm. 3/8/49  
Comp. 3/25/49

Casing

8 5/8" Set @ 150'  
5 1/2" set @ 3704'

Cement

90 sacks Lone Star  
75 sacks

Formation	Depth
Shale	55
Sand-shale	75
Sand	110
Shale-shells	250
Sand-shale	300
Shale-shells	680
Shale-shells-pyrite	780
Sandy lime-pyrite	800
Shale-sand-lime-shells	855
Sand	900
Shale-shells	1000
Sand	1065
Shale-shells	1140
Shale-sand	1485
Red bed-shale-sand	1515
Shale-red bed	1735
Anhydrite	1775
Red bed-shale	1945
Shale	2190
Shale-lime	3550
Lime	3588
Lime-shale	3630
Lime	3792
Lime-shale	3885
Lime	3909
Shale-lime	3975
Chert-lime	4020
Arbuckle	4050'

STATE OF KANSAS )  
                          ) ss  
RUSSELL COUNTY )

I hereby certify that the above information is true and correct to the best of my knowledge.

-----  
*Cora Betz*  
-----

Subscribed and sworn to before me this 29th day of October, 1952.

-----  
*Chris Hummel*  
-----  
Notary Public

My commission expires: 6-17-54

**PLUGGING**  
FILE SEC 13 T-LLR-2324  
BOOK PAGE 53 LINE 21

**RECEIVED**  
STATE COMMISSION  
10-31-1952  
OCT 31 1952  
CONSERVATION DIVISION  
Wichita, Kansas