

15-195-00335-00-00

WELL PLUGGING RECORD

Give All Information Completely  
Make Required Affidavit  
Mail or Deliver Report to:  
Conservation Division  
State Corporation Commission  
800 Bitting Building  
Wichita, Kansas

Trego County. Sec. 18 Twp. 11 Rge. (E) 23 (W)

Location as "NE/CNW/SW" or footage from lines SW SW SW

Lease Owner Murfin Drlg. Co.

Lease Name R. L. Walker Well No. 1

Office Address 507 Union Nat. Bank Bldg - Wichita, Kansas

Character of Well (completed as Oil, Gas or Dry Hole) dry

Date well completed 12-12-1955

Application for plugging filed 12-12-1955

Application for plugging approved 12-12-1955

Plugging commenced 12-12-1955

Plugging completed 12-12-1955

Reason for abandonment of well or producing formation dry

If a producing well is abandoned, date of last production 19

Was permission obtained from the Conservation Division or its agents before plugging was commenced? yes

Name of Conservation Agent who supervised plugging of this well Eldon Petty

Producing formation Depth to top Bottom Total Depth of Well 4320 Feet

Show depth and thickness of all water, oil and gas formations.

OIL, GAS OR WATER RECORDS

CASING RECORD

FORMATION	CONTENT	FROM	TO	SIZE	PUT IN	PULLED OUT
				8 5/8	160	none

Describe in detail the manner in which the well was plugged, indicating where the mud fluid was placed and the method or methods used in introducing it into the hole. If cement or other plugs were used, state the character of same and depth placed, from feet to feet for each plug set.

Filled hole with mud laden fluid.  
Set 1st plug at 155' w/ 15 sx. cement  
Set 2nd plug at 40' w/ 10 sx. cement.

(If additional description is necessary, use BACK of this sheet)

Name of Plugging Contractor Murfin Drilling Co.

Address 507 Union Nat. Bank Bldg - Wichita, Kansas

STATE OF Kansas, COUNTY OF Sedgwick, ss.

W. R. Murfin (employee of owner) or (owner or operator) of the above-described well, being first duly sworn on oath, says: That I have knowledge of the facts, statements, and matters herein contained and the log of the above-described well as filed and that the same are true and correct. So help me God.



(Signature) *WR Murfin*

(Address)

SUBSCRIBED AND SWORN TO before me this 6th day of January, 1956.

My commission expires 6-13-59.

*Betty Spriggs*  
Notary Public.




15-195-00335-00-00  
WELL LOG

COMPANY **Murfin Drilling Co.**  
FARM **R. L. Walker No. 1**

SEC. 18 T. 11S R. 23W  
LOC. SW SW SW

TOTAL DEPTH **4320**  
COMM. **11-26-55** COMP. **12-12-55**  
SHOT OR TREATED  
CONTRACTOR **Murfin Drlg. Co.**  
ISSUED

COUNTY **Trego**  
KANSAS



CASING  
20 10  
15 8 **160' w/150 sx. cement**  
12 6  
13 5

ELEVATION **2356 RB**

PRODUCTION **D & A**

FIGURES INDICATE BOTTOM OF FORMATIONS

160	Post Rock - Shale		Tops: (sample)
215	Shale - Shells		
815	Shale	Topeka	3458
935	Shale - Shells	Heebner	3694
1040	Sand	Toronto	3714
1275	Shale - Sand	LKC	3731
1515	Red Bed	BKC	3979
1940	Red Bed - Shale	Marmaton	4088
2015	Anhydrite	Cherty Cgl.	4230
2059	Shale - Lime	Miss.	4274
2240	Red Rock - Shale	Kinderhook shale	4311
2485	Shale - Lime - Shells	" dolo	4314
2555	Shale - Lime	RTD	4320
2590	Lime		
2780	Shale - Lime		
2810	Shale		
2955	Lime - Shale		
3010	Lime		
3655	Shale - Lime		
3665	Lime		
3726	Lime & Shale		
3766	Lime		
4116	Shale & Lime		
4170	Cherty Lime		
4240	Shale - Lime		
4274	Conglomerate (Cherty)		
4310	Miss. Chert		
4320	Lime		
4320	RTD		

**PLUGGING**  
FILE SEC 18 T 11 R 23W  
BOOK PAGE 26 LINE 15

STATE OF **KANSAS**  
JAN 10 1956  
JAMES  
CONSERVATION DIVISION  
Wichita, Kansas

State of Kansas }  
County of Sedgwick } SS:

I, W. R. Murfin of the Murfin Drilling Company

upon oath state that the above and foregoing is a true and correct copy of the log of the R. L. Walker #1 well.

Subscribed and sworn to before me this 6th day of January 19 56.

My Commission Expires: 6-13-59

*Betty Spriggs*  
NOTARY PUBLIC