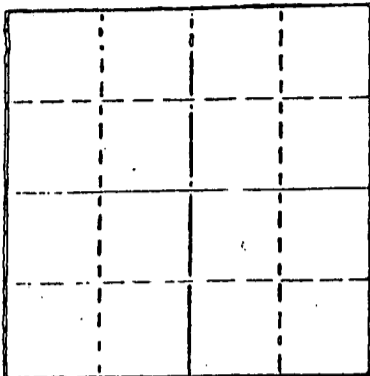


STATE OF KANSAS
STATE CORPORATION COMMISSION

WELL PLUGGING RECORD

Give All Information Completely
Make Required Affidavit
Mail or Deliver Report to
Conservation Division
State Corporation Comm.
245 North Water
Wichita, KS 67202

Trego County. Sec. 18 Twp. 11S Rge. 23 E/W
Location as "NE/CNW $\frac{1}{4}$ /SW $\frac{1}{4}$ " or footage from lines _____
C SE SE
Lease Owner Raymond Oil Company, Inc.
Lease Name Walker Well No. 1
Office Address 200 W. Douglas, Suite 800, Wichita, KS 67202
Character of Well (Completed as Oil, Gas or Dry Hole) _____
Dry Hole



Locate well correctly on above
Section Plat

Date Well completed 5-17 1979
Application for plugging filed 5-17 1979
Application for plugging approved 5-17 1979
Plugging commenced 5-17 1979
Plugging completed 5-17 1979

Reason for abandonment of well or producing formation _____
Dry Hole

If a producing well is abandoned, date of last production _____ 19__

Was permission obtained from the Conservation Division or its agents before plugging was commenced? Yes

Name of Conservation Agent who supervised plugging of this well Gilbert Bathalzor
Producing formation _____ Depth to top _____ Bottom _____ Total Depth of Well 4282'
Show depth and thickness of all water, oil and gas formations.

OIL, GAS OR WATER RECORDS

CASING RECORD

FORMATION	CONTENT	FROM	TO	SIZE	PUT IN	PULLED OUT
				8-5/8"	264	-0-

Describe in detail the manner in which the well was plugged, indicating where the mud fluid was placed and the method or methods used in introducing it into the hold. If cement or other plugs were used, state the character of same and depth placed, from _____ feet to _____ feet for each plug set.

Mud laden fluid	4282 - 900'
70 sks cement @	900'
20 sks cement @	240'
10 sks cement @	40'
5 sks cement in rat hole	

RECEIVED
STATE CORPORATION COMMISSION

5-21-1979

(If additional description is necessary, use BACK of this sheet)

Name of Plugging Contractor Emphasis Oil Operations

CONSERVATION DIVISION
Wichita, Kansas

STATE OF KANSAS COUNTY OF RUSSELL, ss.
Joe K. Branum (employee of owner) or (owner or operator)
of the above-described well, being first duly sworn on oath, says: That I have knowledge of the facts, statements, and matters herein contained and the log of the above-described well as filed and that the same are true and correct. So help me God.


(Signature)

Box 506, Russell, KS 67665
(Address)

SUBSCRIBED AND SWORN TO before me this 18th day of May, 1979

Patricia L. Clark
Notary Public.

My commission expires October 2, 1979



15-195-20553-00-00

EMPHASIS OIL OPERATIONS

P. O. Box 506
Russell, Kansas 67665

DRILLERS LOG

OPERATOR: Raymond Oil Company, Inc.
200 W. Douglas, Suite 800
Wichita, KS 67202

CONTRACTOR: Emphasis Oil Operations
Box 506
Russell, KS 67665

LEASE: Walker WELL: #1

LOCATION: C SE SE
Section 18-11S-23W
Trego County, Kansas

Total Depth: 4282'

Elevation:

Commenced: 5-4-79

Completed: 5-17-79

Casing: 8-5/8" @ 264'

Status: Dry Hole

DEPTHS & FORMATIONS

(All measurements from K.B.)

Surface Soil & Sand	200	Lime & Shale	2806
Shale	270	Shale & Lime	3337
Shale & Sand	620	Lime	3458
Shale	1742	Shale & Lime	2758
Shale & Sand	1911	Lime	3835
Anhydrite	1954	Shale & Lime	3908
Shale & Sand	2147	Lime	4126
Shale & Shells	2307	Lime & Shale (R.T.D.)	4282
Shale & Lime	2464		
Lime	2570		

STATE OF KANSAS)
COUNTY OF RUSSELL) ss


I, Joe K. Branum, of Emphasis Oil Operations state that the above and foregoing is a true and correct log of the above captioned well.

Joe K. Branum

Joe K. Branum

Subscribed and sworn to before me this 18th day of May, 1979.

My Commission Expires: October 2, 1979.



Patricia L. Clark

Notary Public