

WELL PLUGGING RECORD

STATE OF KANSAS STATE CORPORATION COMMISSION

Give All Information Completely Make Required Affidavit Mail or Deliver Report to: Conservation Division State Corporation Commission 800 Bittling Building Wichita, Kansas

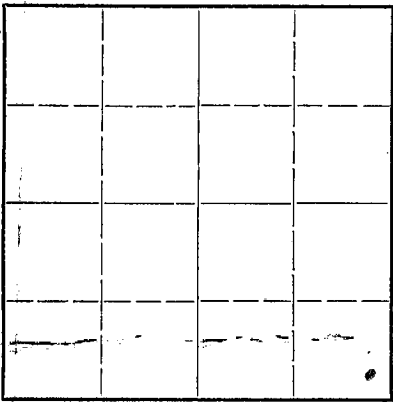
OR

Strike out upper line when reporting plugging off formations.

FORMATION PLUGGING RECORD

Ellis County, Sec 25 Twp 11 Rge 16 (E) (W) Location as "NE 1/4 NW 1/4 SW 1/4" or footage from lines Lease Owner: E. H. ... Lease Name: ... Office Address: Dallas Texas Character of Well: Dry Hole Date well completed: July 27 1948 Application for plugging filed: July 27 1948 Application for plugging approved: July 27 1948 Plugging commenced: July 27 7:30 PM 1948 Plugging completed: July 28 11:30 PM 1948 Reason for abandonment of well or producing formation: Dry

NORTH



Locate well correctly on above Section Plat

Name of Conservation Agent who supervised plugging of this well: M.A. ... Producing formation: ... Depth to top: ... Bottom: ... Total Depth of Well: 355 feet


OIL, GAS OR WATER RECORDS

CASING RECORD

Table with columns: Formation, Content, From, To, Size, Put In, Pulled Out. Entry: 8 5/8, 9 5/8, None

Describe in detail the manner in which the well was plugged, indicating where the mud fluid was placed and the method or methods used in introducing it into the hole.

Hole filled with heavy mud to 950' set wood plug at 15' of cement at 950' by Halliburton. Hole filled to 200' with heavy mud set Halliburton plug at 15' of cement at 200' by Halliburton. Then hole filled to 25' with heavy mud set Halliburton plug at 15' of cement at bottom of well.



(If additional description is necessary use BACK of this sheet) Correspondence regarding this well should be addressed to: ... Address: PO Box #1, Russell, KS


STATE OF ... COUNTY OF ...

(employee of owner) or (owner or operator) of the above-described well, being first duly sworn on oath, says: That I have knowledge of the facts, statements, and matters herein contained and the log of the above-described well as filed and that the same are true and correct. So help me God.

(Signature) Lynn O. Decker (Address) ...

SUBSCRIBED AND SWORN to before me this 12 day of August, 1948. General ... Notary Public.

My commission expires June 25, 1952 21-871-s 9-45-6M



## WELL LOG

CHERRY & KID  
Chrisler #1

SEC. 25-11-16  
SE SE SE  
Ellis County, Ks.

Total Depth, 3558  
Comm. 7-11-48, Comp. 7-27-48

CASING

955' - 8-5/8"

0 to 35'	surface soil & shells
35 to 110	shale & shells
110 to 425	shale & shells
425 to 640	sand & shells
640 to 949	red bed & shells
949 to 955	anhydrite
955 to 989	anhydrite
989 to 1250	red bed & shells
1250 to 1320	shale & shells
1320 to 1580	shale & salt
1580 to 1615	shale & lime
1615 to 1630	lime shale
1630 to 1650	anhydrite
1650 to 1665	anhydrite & broken shale
1665 to 2140	lime & shale
2140 to 2170	red shale
2170 to 2440	lime & shale
2440 to 2560	sandy shale
2560 to 2570	shale
2570 to 2830	lime & shale
2830 to 3335	lime
3335 to 3444	conglomerate & shale
3444 to 3447	conglomerate cherty
3447 to 3452	hard chert
3452 to 3454	chert & lime
3454 to 3484	sand & shale
3484 to 3510	lime (dolomite)
3510 to 3558	lime - TOTAL DEPTH

ELEVATION: 1786

## TOPS:

Anhydrite 949  
Lansing K. C. 3025  
Arbuckle 3484

