

STATE OF KANSAS
STATE CORPORATION COMMISSION
200 Colorado Derby Bldg.
Wichita, Kansas 67202

Form CP-4
Rev. 12-15-80

WELL PLUGGING RECORD

Give All Information Completely
Make Required Affidavit

COUNTY Ellis SEC. 25 TWP. 11 RGE. 16 EW
Location as in quarters or footage from lines:

NW SW NW

Lease Owner CB/JB Oil Operations
 Lease Name E. Chrisler 'B' Well No. 1
 Office Address Drawer H, Natoma, Kansas 67651
 Character of Well (Completed as Oil, Gas or Dry Hole): Dry hole
 Date Well Completed 1-28-82
 Application for plugging filed 1-28-82
 Plugging commenced 1-28-82
 Plugging completed 1-28-82
 Reason for abandonment of well or producing formation Dry hole

Locate Well
correctly on above
Section Platt.

Was permission obtained from the Conservation Division or it's
Agent's before plugging was commenced? Yes

Name of Conservation Agent who supervised plugging of this well Gilbert Sheck
Producing formation _____ Depth to top _____ bottom T.D.

Show depth and thickness of all water, oil and gas formations.

OIL, GAS OR WATER RECORDS

Casing Record

Formation	Content	From	To	Size	Put in	Pulled Out
				8-5/8"	907'	-0-

Describe in detail the manner in which the well was plugged, indicating where the mud
fluid was placed and the method or methods used in introducing it into the hold. If cement
or other plugs were used, state the character of same and depth placed, from _____ feet
to _____ feet for each plug set.

Mud laden fluid @ 3441' - 720'
70 sks cement @ 720'
30 sks cement @ 310'
10 sks cement @ 40'
10 sks cement in rat hole.

(If additional description is necessary, use BACK of this sheet)

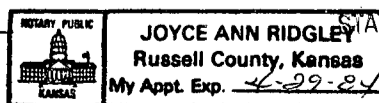
Name of Plugging Contractor Emphasis Oil Operations

STATE OF KANSAS COUNTY OF RUSSELL, ss.
Joe K. Branum (employee of owner) or (owner or operator) of the
above-described well, being first duly sworn on oath, says: That I have knowledge of the
facts, statements, and matters herein contained and the log of the above-described well as
filed and that the same are true and correct. So help me God.

(Signature) Joe K. Branum
P.O. Box 506, Russell, KS 67665
(Address)

SUBSCRIBED AND SWORN TO before me this 29th day of January, 19 82

My Commission expires: April 29, 1984.



Notary Public
STATE CORPORATION COMMISSION
2-1-1982
FEB - 1 1982

CONSERVATION DIVISION
Wichita, Kansas

EMPHASIS OIL OPERATIONS

P. O. Box 506

Russell, Kansas 67665

DRILLERS LOG

OPERATOR: CB/JB Oil Operations
 Drawer H
 Natoma, Kansas 67651

CONTRACTOR: Emphasis Oil Operations
 P. O. Box 506
 Russell, Kansas 67665

LEASE: E. Chrisler 'B' WELL: #1

LOCATION: NW SW NW
 Section 25-11S-16W
 Ellis County, Kansas

Total Depth: 3441'

Elevation:

Commenced: 1-18-82

Completed: 1-28-82

Casing: 8-5/8" @ 907' with 350 sks cement

Status: Dry Hole

DEPTHS & FORMATIONS

(All measurements from K.B.)

Top soil & sand	40'	Shale	1652'
Sand & shale	278'	Shale, sand & lime	1707'
Sand, shale & clay	700'	Shale	2064'
Redbed & shale	899'	Shale & lime	3081'
Anhydrite	933'	Lime	3228'
Shale & redbed	1146'	Lime & shale (R.T.D.)	3441'

RECEIVED

STATE CORPORATION COMMISSION

2-1-1982

FEB - 1 1982


STATE OF KANSAS)

ss:

COUNTY OF RUSSELL)

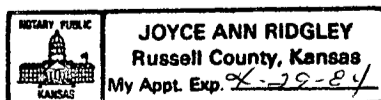
CONSERVATION DIVISION
 Wichita, Kansas


I, Joe K. Branum, of Emphasis Oil Operations, state that the above and foregoing is a true and correct log of the above captioned well.


 Joe K. Branum

Subscribed and sworn to before me this 29th day of January, 1982.

My Commission Expires: April 29, 1984.




 Notary Public