

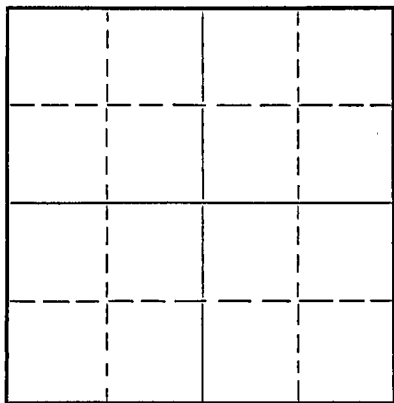
15-051-03673-00-00

WELL PLUGGING RECORD

STATE OF KANSAS STATE CORPORATION COMMISSION

Give All Information Completely Make Required Affidavit Mail or Deliver Report to: Conservation Division State Corporation Commission 800 Bitting Building Wichita, Kansas

NORTH



Locate well correctly on above Section Plat

Ellis County. Sec. 29 Twp. 11 Rge. (E) 16 (W) Location as "NE/CNW 1/4 SW 1/4" or footage from lines 430' N. of S. line and 330' of W. Lease Owner H. A. Horwitz, Etal Line. Lease Name Potter Well No. 1 Office Address 65 N. Madison St. Tulsa, Oklahoma Character of Well (completed as Oil, Gas or Dry Hole) Dry Hole Date well completed March 16, 19 52 Application for plugging filed March 16, 19 52 Application for plugging approved March 16, 19 52 Plugging commenced March 16, 19 52 Plugging completed March 16, 19 52 Reason for abandonment of well or producing formation

If a producing well is abandoned, date of last production 19

Was permission obtained from the Conservation Division or its agents before plugging was commenced? Yes

Name of Conservation Agent who supervised plugging of this well Eldon Petty, Hays, Kansas

Producing formation Depth to top Bottom Total Depth of Well 3111 Feet

Show depth and thickness of all water, oil and gas formations.

OIL, GAS OR WATER RECORDS

CASING RECORD

Table with 7 columns: Formation, Content, From, To, Size, Put In, Pulled Out. One entry: Size 8-5/8", Put In 1018', Pulled Out Cemented.

Describe in detail the manner in which the well was plugged, indicating where the mud fluid was placed and the method or methods used in introducing it into the hole. If cement or other plugs were used, state the character of same and depth placed, from feet to feet for each plug set.

Circulated heavy mud, set plug at 250' with 15 sacks of cement and 1/2 sack of cotton seed hulls. Heavy mud to 40' set plug and 10 sacks of cement and 1/2 sack of cotton seed hulls.

4-12-1952

(If additional description is necessary, use BACK of this sheet)

Name of Plugging Contractor The Veeder Supply & Development Co. Address P. O. Box 201 Cherryvale, Kansas

STATE OF KANSAS COUNTY OF MONTGOMERY, ss. FLOYD W. HILD (employee of owner) or (owner or operator) of the above-described well,

being first duly sworn on oath, says: That I have knowledge of the facts, statements, and matters herein contained and the log of the above-described well as filed and that the same are true and correct. So help me God. THE VEEDER SUPPLY & DEVELOPMENT COMPANY


(Signature) Floyd W. Hild

P. O. Box 201, Cherryvale, Kansas (Address)

SUBSCRIBED AND SWORN TO before me this 11th day of April 19 52

Leo Lawson Notary Public

My commission expires July 11, 1952



15-051-03673-00-00

Company Harry Horwitz, Etal

Sec. 29 T. 11 R. 16

Loc. N/2

Farm Potter

No. 1

County Ellis County, Kansas

Total Depth 3441'  
Comm. 2-28-52

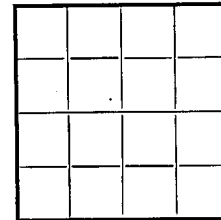
Comp. 3-16-52

Shot or Treated

Contractor Veeder Supply Company Drilled with Rig - D

Issued No. of Days - 18

Casing No. of Bitts -



20 in. 10 in  
15 1/2 8 1/4  
12 1/2 6 5/8  
13 3/8 5 3/16

Set 1,018' of 8-5/8" Surface Casing Cemented with 500 sacks cement.

Elevation

Production

Figures Indicate Bottom of Formation

Cellar	0	9	9
Sandy Shale Rock	9	90	81
Shale Shells	90	450	360
Shale	450	520	70
Shale Shells	520	560	40
Sand Shale	560	700	140
Shale	700	795	95
Red Bed	795	1010	215
Anhydrite	1010	1045	35
Shale Shells	1045	1400	355
Salt Shale	1400	1595	195
Shale Shells	1595	1660	65
Line Shale	1660	2805	1145
Line	2805	3336	531
Conglomerate	3336	3441	105
Total Depth	3441'		

Plugged at 250 feet with 15 sacks cement  
Plugged at 40 feet with 10 sacks cement

**PLUGGING**  
FILE SEC 24 T 11 R 16  
BOOK PAGE 2 LINE 43

4-12-1952