

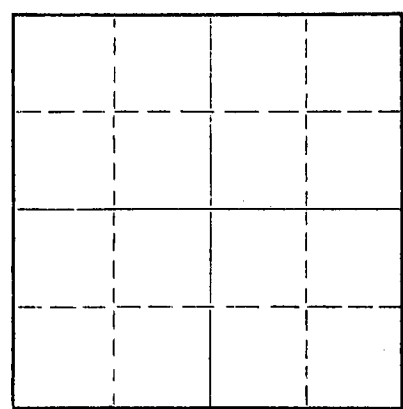
15-051-03764-00-00

STATE OF KANSAS
STATE-CORPORATION COMMISSION

Give All Information Completely
Make Required Affidavit
Mail or Deliver Report to:
Conservation Division
State Corporation Commission
211 No. Broadway
Wichita, Kansas

WELL PLUGGING RECORD

NORTH



Locate well correctly on above
Section Plat

Ellis County. Sec. 29 Twp. 11S Rge. 16 (E) W (W)
Location as "NE/CNW/SW" or footage from lines Sec: NE/4: SE/4
Lease Owner Franco Central Oil Company
Lease Name Potter C-3 Well No. 3
Office Address Fourth National Bank Building
Character of Well (completed as Oil, Gas or Dry Hole) D & A
Date well completed June 5 1959
Application for plugging filed June 5 1959
Application for plugging approved June 5 1959
Plugging commenced June 5 1959
Plugging completed June 5 1959
Reason for abandonment of well or producing formation D & A

If a producing well is abandoned, date of last production _____ 19____
Was permission obtained from the Conservation Division or its agents before plugging was commenced? Yes

Name of Conservation Agent who supervised plugging of this well Eldon Petty
Producing formation _____ Depth to top _____ Bottom _____ Total Depth of Well 3293 Feet
Show depth and thickness of all water, oil and gas formations.


OIL, GAS OR WATER RECORDS

CASING RECORD

FORMATION	CONTENT	FROM	TO	SIZE	PUT IN	PULLED OUT
				8 5/8"	1005'	-0-

Describe in detail the manner in which the well was plugged, indicating where the mud fluid was placed and the method or methods used in introducing it into the hole. If cement or other plugs were used, state the character of same and depth placed, from _____ feet to _____ feet for each plug set.

Filled hole with heavy mud. Set bottom plug @ 450' with 20 sacks of cement. Set middle plug @ 160' with 20 sacks of cement. Set top plug @ 40' with 1/2 sack of hulls and 10 sacks of cement. Filled to base of cellar.



(If additional description is necessary, use BACK of this sheet)
Name of Plugging Contractor Red Tiger Drilling Company
Address Box 173, Russell, Kansas


STATE OF Kansas, COUNTY OF Sedgwick, ss.
George A. Angle (employee of owner) or (owner or operator) of the above-described well, being first duly sworn on oath, says: That I have knowledge of the facts, statements, and matters herein contained and the log of the above-described well as filed and that the same are true and correct. So help me God.

(Signature) George A. Angle
580 4th Nat'l Bank Bldg., Wichita, Ks.
(Address)

SUBSCRIBED AND SWORN to before me this 8th day of May, 19 59

Mapine Head
Notary Public.

My commission expires 11-17-62



DRILLERS LOG

Potter C-3

CASING RECORD: COMPANY: Franco Central Oil Co. DESCRIPTION: Sec:NE/4:SE/4
 8 5/8" @ 1005* CONTRACTOR: Red Tiger Drilling Co. 29-11S-16W
 w/450 sx cement Ellis County
 Kansas
 COMMENCED: May 28, 1959
 TOTAL DEPTH: ELEVATION: 1818 DF
 3393* COMPLETED: June 5, 1959 1821 RB

<u>FORMATION</u>	<u>FROM</u>	<u>TO</u>	<u>REMARKS</u>
Clay Post Rock	0	50	
Shale Shells	50	345	
Shale and Shells	345	460	
Shale Sand pyrites	460	540	
Sand	540	630	
Shale and Shells	630	710	
Shale	710	828	
Shale and Shells	828	985	
Anhydrite	985	1005	
Anhydrite	1005	1025	
Shale and Shells	1025	1100	
Shale and Shells	1100	1600	
Shale and Lime	1600	1650	
Lime and Shale	1650	1990	
Lime Shale	1990	2145	
Lime and Shale	2145	2200	
Shale and Lime	2200	2465	
Shale Lime	2465	2680	
Shale and Lime	2680	2750	
Lime and Shale	2750	3030	
Lime	3030	3282	
Lime and Shale	3282	3390	
Arbuckle	3390	3393	

RELEASED
 STATE CORPORATION COMMISSION
 6-10-1959
 JUN 10 1959
 CONSERVATION DIVISION
 Wichita, Kansas

I certify that this is a true and correct copy of the above log to the best of my knowledge.

RED TIGER DRILLING COMPANY

George A. Angle
 George A. Angle

Subscribed and sworn to before me this 8th day of June, 1959.

Maxine Head
 Notary Public

My Commission Expires:

11-17-62

PLUGGING
 FILE SEC. 29 T. 11 R. 164
 BOOK PAGE 45 LINE 14