

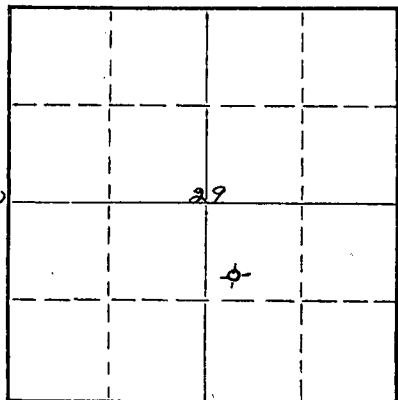
STATE OF KANSAS
STATE CORPORATION COMMISSION

Give All Information Completely
Make Required Affidavit
Mail or Deliver Report to:
Conservation Division
State Corporation Commission
800 Bitting Building
Wichita, Kansas

WELL PLUGGING RECORD

Ellis County. Sec. 29 Twp. 11S Rge. 16 (E) W (W)
Location as "NE/CNW/SW" or footage from lines SW/4 NW/4 SE/4
Lease Owner Heathman-Seeligson Drilling Co.
Lease Name Potter "F" Well No. 1
Office Address 1015 East Second, Wichita, Kansas
Character of Well (completed as Oil, Gas or Dry Hole) Dry Hole
Date well completed 4-24- 19 55
Application for plugging filed 4-24- 19 55
Application for plugging approved 4-24- 19 55
Plugging commenced 4-24- 19 55
Plugging completed 4-24- 19 55
Reason for abandonment of well or producing formation Dry Hole

NORTH



Locate well correctly on above
Section Plat

If a producing well is abandoned, date of last production -- 19
Was permission obtained from the Conservation Division or its agents before plugging was commenced? yes

Name of Conservation Agent who supervised plugging of this well Eldon Petty, Hays, Kansas
Producing formation -- Depth to top -- Bottom -- Total Depth of Well 3398 Feet
Show depth and thickness of all water, oil and gas formations.


OIL, GAS OR WATER RECORDS

CASING RECORD

FORMATION	CONTENT	FROM	TO	SIZE	PUT IN	PULLED OUT
				4 1/2" x 10-3/4" new csg.		
				set at 160' cemented		
				w/135 sacks cement.		

Describe in detail the manner in which the well was plugged, indicating where the mud fluid was placed and the method or methods used in introducing it into the hole. If cement or other plugs were used, state the character of same and depth placed, from feet to feet for each plug set.

Stirred pits. Filled hole w/heavy mud.
Set plug @ 155' w/ 1/2 sacks hulls and
20 sacks cement. Set top plug at 20'
with 10 sacks cement.




(If additional description is necessary, use BACK of this sheet)
Name of Plugging Contractor Heathman-Seeligson Drilling Co.
Address 1015 East Second, Wichita, Kansas

STATE OF Kansas, COUNTY OF Sedgwick, ss.
H. D. Shreve (employee of owner) or (owner/operator) of the above-described well, being first duly sworn on oath, says: That I have knowledge of the facts, statements, and matters herein contained and the log of the above-described well as filed and that the same are true and correct. So help me God.

(Signature) [Signature]
1015 East Second, Wichita, Kansas (Address)

SUBSCRIBED AND SWORN to before me this 25 day of April, 19 55

My commission expires June 28, 1956 [Signature] Notary Public.



DRILLERS' LOG

NAME:	POTTER "F" #1	DATE SPUDED:	4-13-55
LOCATION:	SW/4 NW/4 SE/4 Sec.29-11S-16W Ellis County, Kansas	ROTARY COMPLETED:	4-24-55
OPERATOR:	Heathman-Seeligson Drilling Co.	ELEVATION:	1830 GR 1832 DF 1835 KB
CONTRACTOR:	Heathman-Seeligson Drilling Co.	ROTARY TOTAL DEPTH:	3398'
CASING RECORD:	4 jts. 10-3/4" new Spiral Weld set at 160' cemented with 135 sacks cement. Cement Circulated.		
OIL STRING:	None run - Dry and abandoned 4-24-55		

GEOLOGICAL TOPS (KB)

Heebner	3000 (-1165)
Lansing K.C.	3047 (-1212)
Conglomerate	3344 (-1509)
Arbuckle	3388 (-1553)
R.T.D.	3398

L O G

(Figures indicate bottom of formation)

Shale & Shells	0 to 160
Blue Shale & Shells	300
Red Bed & Shells	450
Sand	480
Red Bed & Shells	560
Sand	715
Red Bed & Shale	860
Shale & Shells	1005
Anhydrite	1050
Shale, Lime & Shells	1065
Shale, Shells & Red Bed	1740
Lime & Shale	1800
Shale & Shells	1917
Lime & Shale	2695
Broken Lime	2785
Lime	3260
Lime & Shale	3385
Lime	3398
R.T.D.	3398'

RECEIVED
STATE CORPORATION COMMISSION
5-14-1955
MAY 14 1955
CONSERVATION DIVISION
Wichita, Kansas

The undersigned, H. D. Shreve, hereby certifies that the above log is a true and correct log of the formations encountered in drilling the above noted well as reflected by the Daily Drilling Reports.

HEATHMAN-SEELIGSON DRILLING CO.

By: *H. D. Shreve*

Subscribed and sworn to before me
this 25th day of April, 1955.

D. Marjorie Mott
Notary Public

My Commission expires: June 28, 1956

PLUGGING
FILE SEC 29-11-16W
BOOK PAGE 114 LINE 34