


15-051-21000-00-00

STATE OF KANSAS
 STATE CORPORATION COMMISSION
 CONSERVATION DIVISION
 P. O. BOX 17027
 WICHITA, KANSAS 67217

WELL PLUGGING RECORD



Locate well correctly on above Section Plat

Ellis County, Sec. 17 Twp. 11S Rge. 20W (E) (W)
 Location as "NE/CNWKSW" or footage from lines E/2 SE NW
 Lease Owner Pate-Dombaugh Petroleum & Martin Explorations
 Lease Name Denning Well No. 1
 Office Address 502 Union Center, Wichita, Kansas 67202
 Character of Well (completed as Oil, Gas or Dry Hole) D & A
 Date well completed January 9 19 75
 Application for plugging filed January 9 19 75
 Application for plugging approved January 9 19 75
 Plugging commenced January 9 19 75
 Plugging completed January 9 19 75
 Reason for abandonment of well or producing formation D & A
 If a producing well is abandoned, date of last production 19
 Was permission obtained from the Conservation Division or its agents before plugging was commenced? Yes

Name of Conservation Agent who supervised plugging of this well Leo Massey
 Producing formation _____ Depth to top _____ Bottom _____ Total Depth of Well 3720
 Show depth and thickness of all water, oil and gas formations.

OIL, GAS OR WATER RECORDS

CASING RECORD

FORMATION	CONTENT	FROM	TO	SIZE	PUT IN	PULLED OUT
				8 5/8	207	-0-

Describe in detail the manner in which the well was plugged, indicating where the mud fluid was placed and the method or methods used in introducing it into the hole. If cement or other plugs were used, state the character of same and depth placed, from _____ feet to _____ feet for each plug set.

Plug w/cement 70 sx @ 720',
 20 sx @ 215', 1/2 sx hulls
 and 40 sx cement @ 40'.

Name of Plugging Contractor (If additional description is necessary, use BACK of this sheet) B & B Drilling, Inc.
 Address 720 Union Center, Wichita, Kansas 67202


STATE OF Kansas COUNTY OF Sedgwick ss.
 Bill Lahar (employee of owner) or (owner or operator) of the above-described well, being first duly sworn on oath, says: That I have knowledge of the facts, statements, and matters herein contained and the log of the above-described well as filed and that the same are true and correct. So help me God.

(Signature) Bill Lahar
 Bill Lahar
 720 Union Center, Wichita, Kansas
 (Address)

SUBSCRIBED AND SWORN TO before me this 14 day of January 19 75

My commission expires January 29, 1977

Betty M. Maloney
 Betty M. Maloney Notary Public.



15-051-21000-00-00

January 14, 1975

RECEIVED
STATE CORPORATION COMMISSION

DRILLERS LOG

JAN 17 1975
1-17-1975
CONSERVATION DIVISION
Wichita, Kansas

#1 Denning
E/2 SE NW
Sec. 17-11S-20W
Ellis County, Kansas

OPERATOR: Pate-Dombaugh Petroleum
and Martin Explorations
CONTRACTOR: B & B Drilling, Inc.
COMMENCED: January 3, 1975
COMPLETED: January 9, 1975

8 5/8" @ 207' w/150 sx


0	215	Surface soil	
215	1544	Shale	
1544	1598	Anhydrite	
1598	2832	Shale	
2832	3395	Lime & Shale	
3395	3720	Lime	
3720		RTD	D&A

We certify that the above and foregoing is a true and correct copy of the log on the #1 Denning located in Ellis County, Kansas.

B & B DRILLING, INC.

Bill Lahar
Bill Lahar

Subscribed and sworn to before me this 14th day of January, 1975.



Betty M. Maloney
Betty M. Maloney Notary Public