

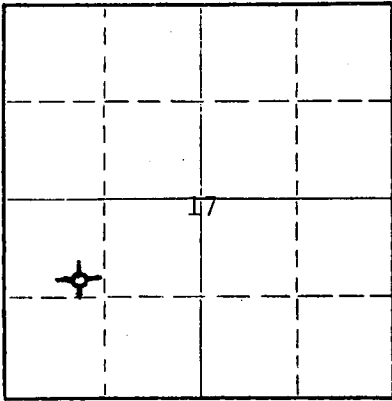
STATE OF KANSAS
STATE CORPORATION COMMISSION

Give All Information Completely
Make Required Affidavit
Mail or Deliver Report to:
Conservation Division
State Corporation Commission
212 North Market, Insurance Bldg.
Wichita, Kansas

15-051-21990-00-00

WELL PLUGGING RECORD

NORTH



Locate well correctly on above
Section Plat

Ellis County, Sec. 17 Twp. 11S Rge. 20W (E) (W)
Location as "NE/CNWxSWx" or footage from lines SE NW SW
Lease Owner John O. Farmer, Inc.
Lease Name Denning Well No. #1
Office Address P.O. Box 352, Russell, KS 67665
Character of Well (completed as Oil, Gas or Dry Hole) Dry Hole
Date well completed June 28, 1980
Application for plugging filed Yes 19
Application for plugging approved 19
Plugging commenced 19
Plugging completed 8:30 a.m., June 28, 1980
Reason for abandonment of well or producing formation

If a producing well is abandoned, date of last production 19
Was permission obtained from the Conservation Division or its agents before plugging was commenced? Yes

Name of Conservation Agent who supervised plugging of this well Marion Schmidt
Producing formation Depth to top Bottom Total Depth of Well 3700' Feet
Show depth and thickness of all water, oil and gas formations.

OIL, GAS OR WATER RECORDS

CASING RECORD

FORMATION	CONTENT	FROM	TO	SIZE	PUT IN	PULLED OUT

Describe in detail the manner in which the well was plugged, indicating where the mud fluid was placed and the method or methods used in introducing it into the hole. If cement or other plugs were used, state the character of same and depth placed, from feet to feet for each plug set.

Plug #1 set @ 780' w/70 sx. cement
Plug #2 set @ 210' w/20 sx. cement
Plug #3 set @ 40' w/10 sx. cement

RECEIVED
STATE CORPORATION COMMISSION
JUL 10 1980
CONSERVATION DIVISION
Wichita, Kansas

(If additional description is necessary, use BACK of this sheet)


Name of Plugging Contractor John O. Farmer, Inc.
Address P.O. Box 352, Russell, KS 67665

STATE OF Kansas, COUNTY OF Russell, ss.
John O. Farmer III (employee of owner) or (owner or operator) of the above-described well, being first duly sworn on oath, says: That I have knowledge of the facts, statements, and matters herein contained and the log of the above-described well as filed and that the same are true and correct. So help me God.

(Signature) John O. Farmer III
P.O. Box 352, Russell, KS 67665
(Address)

SUBSCRIBED AND SWORN to before me this 9th day of July, 1980

My Commission Expires March 29, 1983
Connie Lynn Anderson
Notary Public.



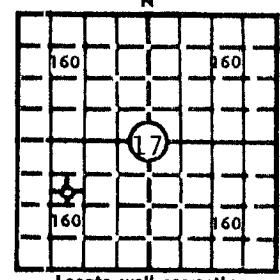
15-051-21990-00-00

KANSAS DRILLERS LOG

S. 17 T. 11S R. 20W ^{EX}W

Loc. SE NW SW
County Ellis

640 Acres
N



Elev.: Gr. 2089'
DF 2092' KB 2094'

API No. 15 — 051 — 21,990
County Number

Operator
John O. Farmer, Inc.

Address
P.O. Box 352, Russell, KS 67665

Well No. #1 Lease Name Denning

Footage Location
990 feet from (N) (S) line 990 feet from (E) (W) line

Principal Contractor John O. Farmer, Inc. Geologist Sam Farmer

Spud Date 6-21-80 Total Depth 3700' P.B.T.D.

Date Completed 6-28-80 Oil Purchaser

CASING RECORD

Report of all strings set — surface, intermediate, production, etc.

Purpose of string	Size hole drilled	Size casing set (in O.D.)	Weight lbs/ft.	Setting depth	Type cement	Sacks	Type and percent additives
Surface	12-1/4"	8-5/8"	24	225'	Common	160	

LINER RECORD

PERFORATION RECORD

Top, ft.	Bottom, ft.	Sacks cement	Shots per ft.	Size & type	Depth interval

Size	Setting depth	Packer set at

ACID, FRACTURE, SHOT, CEMENT SQUEEZE RECORD

Amount and kind of material used	Depth interval treated

INITIAL PRODUCTION

Date of first production Producing method (flowing, pumping, gas lift, etc.)

RATE OF PRODUCTION PER 24 HOURS	Oil	Gas	Water	Gas-oil ratio
	bbls.	MCF		CFPB

Disposition of gas (vented, used on lease or sold) Producing interval (s)

STATE CORPORATION COMMISSION
RECEIVED
JUL 7 1980
CONSERVATION DIVISION
Wichita, Kansas

INSTRUCTIONS: As provided in KCC Rule 82-2-125, within 90 days after completion of a well, one completed copy of this Drillers Log shall be transmitted to the State Geological Survey of Kansas, 4150 Monroe Street, Wichita, Kansas 67209. Copies of this form are available from the Conservation Division, State Corporation Commission, 3830 So. Meridian (P.O. Box 17027), Wichita, Kansas 66217. Phone AC 316-522-2206. If confidential custody is desired, please note Rule 82-2-125. Drillers Logs will be on open file in the Oil and Gas Division, State Geological Survey of Kansas, Lawrence, Kansas 66044.

DESIGNATE TYPE OF COMP.: OIL, GAS,
 DRY HOLE, SWDW, ETC.:

Operator John O. Farmer, Inc.		
Well No. #1	Lease Name Denning	Dry Hole
S 17 T 11S R 20W ^{XR} W		

WELL LOG

Show all important zones of porosity and contents thereof; cored intervals, and all drill-stem tests, including depth interval tested, cushion used, time tool open, flowing and shut-in pressures, and recoveries.

SHOW GEOLOGICAL MARKERS, LOGS RUN,
 OR OTHER DESCRIPTIVE INFORMATION.

FORMATION DESCRIPTION, CONTENTS, ETC.	TOP	BOTTOM	NAME	DEPTH
	-0-	60		<u>Sample Tops</u>
Post Rock	60	228		
Blue Shale	228	330	Anhydrite	1535 (+559)
Sand & Shale	330	1005	Heebner	3352 (-1258)
Shale & Sand	1005	1215	Toronto	3372 (-1278)
Sand	1215	1535	Lansing	3389 (-1295)
Red Bed	1535	1577	B/KC	3608 (-1514)
Anhydrite	1577	1730	T.D.	3700 (-1606)
Shale & Shell	1730	2010		
Shale & Salt	2010	2175		
Lime & Shale	2175	3450		
Shale & Lime	3450	3660		
Lime	3660	3700		
Lime & Shale				

USE ADDITIONAL SHEETS, IF NECESSARY, TO COMPLETE WELL RECORD.

Date Received	<i>John O. Farmer</i>
	Signature
	Vice-President
	Title
	July 9, 1980
	Date