


Give All Information Completely
Make Required Affidavit
Mail or Deliver Report to:
Conservation Division
State Corporation Commission
800 Bitting Building
Wichita, Kansas

Ellis County, Sec. 17 Twp. 11 Rge. 20 ~~XXXXXX~~(W)
Location as "NE/CNW/SW" or footage from lines NE NE SE
Lease Owner K & E Drilling, Inc.
Lease Name Thayer Well No. #1
Office Address 1006 Central Bldg., Wichita, Kansas
Character of Well (completed as Oil, Gas or Dry Hole) dry hole
Date well completed May 30 1955
Application for plugging filed May 30, 1955
Application for plugging approved May 30, 1955
Plugging commenced May 30 @ 8:00 a.m. 1955
Plugging completed May 30 @ 2:00 p.m. 1955



Locate well correctly on above Section Plat

Reason for abandonment of well or producing formation commercial quantity of oil not found
If a producing well is abandoned, date of last production 19
Was permission obtained from the Conservation Division or its agents before plugging was commenced? yes

Name of Conservation Agent who supervised plugging of this well Eldon Petty, Box 326, Hays, Kansas
Producing formation _____ Depth to top _____ Bottom _____ Total Depth of Well _____ Feet
Show depth and thickness of all water, oil and gas formations.

OIL, GAS OR WATER RECORDS

CASING RECORD

FORMATION	CONTENT	FROM	TO	SIZE	PUT IN	PULLED OUT
				8 5/8	194'	none

Describe in detail the manner in which the well was plugged, indicating where the mud fluid was placed and the method or methods used in introducing it into the hole. If cement or other plugs were used, state the character of same and depth placed, from _____ feet to _____ feet for each plug set.

Filled hole with heavy mud from 3795 to 190'. Set wooden plug with 15 sacks cement. Second plug at 40' and capped with 10 sacks cement

RECEIVED
STATE CORPORATION COMMISSION
JUN 7 1955
CONSERVATION DIVISION
Wichita, Kansas

(If additional description is necessary, use BACK of this sheet)

Name of Plugging Contractor K & E Drilling, Inc.
Address 1006 Central Bldg., Wichita, Kansas

STATE OF Kansas, COUNTY OF Sedgwick, ss.
Dale Silcott (employee of owner) or (~~owner or operator~~) of the above-described well, being first duly sworn on oath, says: That I have knowledge of the facts, statements, and matters herein contained and the log of the above-described well as filed and that the same are true and correct. So help me God.

(Signature) Dale Silcott

(Address) _____

SUBSCRIBED AND SWORN TO before me this 6th day of June, 1955

Frances Marler
Notary Public.

My commission expires June 25, 1956

PLUGGING
WEL SEC 17 T 11 R 20W
BOOK PAGE 123 43

15-051-01071-00-00

K & E DRILLING, INC.
Thayer #1

NE NE SE Sec. 17-11S-20W
Ellis County, Kansas


Comm: 5-20-55
Comp: 5-30-55
Total Depth: 3795'

Casing Cement
Set 8 5/8" @ 194' 140 sacks

<u>FORMATION</u>	<u>DEPTH</u>
Sand, Rock	0 - 150
Shale	150 - 194
Shale & shells	194 - 650
Sand	650 - 750
Shale & shells	750 - 800
Shale & shells	800 - 980
Sand	980 - 1190
Red bed	1190 - 1495
Anhydrite	1495 - 1545
Shale & shells	1545 - 2060
Shale & lime	2060 - 2635
Lime	2635 - 2715
Lime & shale	2715 - 3235
Lime	3235 - 3280
Lime & shale	3280 - 3400
Lime	3400 - 3625
Lime - shale	3625 - 3740
Lime, shale	3740 - 3765
Lime	3765 - 3795


STATE OF KANSAS)
) SS
SEDGWICK COUNTY)

I hereby certify that the above information is true and correct to the best of my knowledge.



Subscribed and sworn to before me this 6th day of June, 1955.

My commission expires: June 25, 1956


Notary Public

RECORDED
6-7-1955
CONSERVATION

PLUGGING
FILE SEC 17 11 S 20W
BOOK PAGE 123 LINE 42