


WELL PLUGGING RECORD

Give All Information Completely
Make Required Affidavit
Mail or Deliver Report to:
Conservation Division
State Corporation Commission
800 Bittling Building
Wichita, Kansas

Trego Co. SW SW NE County. Sec. 26 Twp. 11 Rge. 23 (X) (W)



Locate well correctly on above Section Plat

Location as "NE/CNW/SW" or footage from lines SW SW NE
Lease Owner Petroleum, Inc.
Lease Name HOWAT Well No. 1
Office Address 311 East Third, Wichita, Kansas
Character of Well (completed as Oil, Gas or Dry Hole) Dry Hole
Date well completed August 28, 1954
Application for plugging filed August 28, 1954
Application for plugging approved August 28, 1954
Plugging commenced August 28, 1954
Plugging completed August 28, 1954
Reason for abandonment of well or producing formation Dry Hole

If a producing well is abandoned, date of last production _____ 19____
Was permission obtained from the Conservation Division or its agents before plugging was commenced? Yes

Name of Conservation Agent who supervised plugging of this well Mr. Eldon Petty
Producing formation _____ Depth to top _____ Bottom _____ Total Depth of Well 4088 Feet
Show depth and thickness of all water, oil and gas formations.

OIL, GAS OR WATER RECORDS

CASING RECORD

FORMATION	CONTENT	FROM	TO	SIZE	PUT IN	PULLED OUT
				8-5/8"	205'	None

Describe in detail the manner in which the well was plugged, indicating where the mud fluid was placed and the method or methods used in introducing it into the hole. If cement or other plugs were used, state the character of same and depth placed, from _____ feet to _____ feet for each plug set.

Mudded up to 200' and set first
wooden plug at 200'. Placed 1/2 sack hulls
on top of plug. Displaced 15 sacks
cement through drill pipe on top of
hulls. Mudded up to 40' and set second wooden
plug and placed 1/2 sack hulls on top
of plug. Filled hole to base of well
cellar with 10 sacks cement.

(If additional description is necessary, use BACK of this sheet)

Name of Plugging Contractor Garvey Drilling Company
Address R. R. #2 - Great Bend, Kansas


STATE OF KANSAS, COUNTY OF SEDGWICK, ss.
Karl E. Becker (employee of owner) of the above-described well, being first duly sworn on oath, says: That I have knowledge of the facts, statements, and matters herein contained and the log of the above-described well as filed and that the same are true and correct. So help me God.

(Signature) Karl E. Becker
311 East Third, Wichita, Kansas
(Address)

SUBSCRIBED AND SWORN to before me this 3rd day of September, 19 54

Marjorie Bradshaw
Notary Public.

My commission expires 10-27-56



15-195-01332-00-00
WELL LOG

COMPANY **Petroleum, Inc.**

SEC. **26** T. **11** R. **23 W**

FARM **HOWAT**

NO. **1**

LOC. **SW 34 NE**

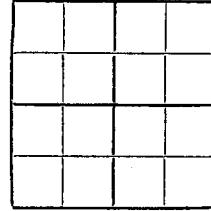
TOTAL DEPTH **4088'**

COUNTY **Trego County**

COMM. **August 16, 1954**

COMP. **August 28, 1954.**

CONTRACTOR **Garvey Drilling Company**



CASING **8-5/8" @ 205' w/150 sax.**

ELEVATION **2368 RD**

PRODUCTION **D & A**

FIGURES INDICATE BOTTOM OF FORMATIONS

170	Sand & Shale
770	Shale & Shells
940	Sand
1420	Shale & Shells
1809	Shale, Shells & Red Bed
1840	Anhydrite
2275	Shale & Shells
3595	Live & Shale
4088	Live
4088	R.T.D.

Tops:

Heebner:	3587	(-1219)
Toronto:	3608	(-1240)
Lansing:	3621	(-1253)
Horn. Chert:	3970	(-1603)
Conglomerate:	4034	(-1666)
Arbuckle:	4064	(-1696)

State of KANSAS }
County of SEDWICK } SS:

I, Karl E. Becker of Petroleum, Inc.

PLUGGING
FILE SEC 26 T 11 R 23 W
BOOK 60 PAGE 39

upon oath state that the above and foregoing is a true and correct copy of the log of the HOWAT #1 well.

Subscribed and sworn to before me this 3rd day of September 19 54

My Commission Expires: 10-27-56

Karl E. Becker
Marjorie Bradshaw
NOTARY PUBLIC