

15-195-20298-00-00

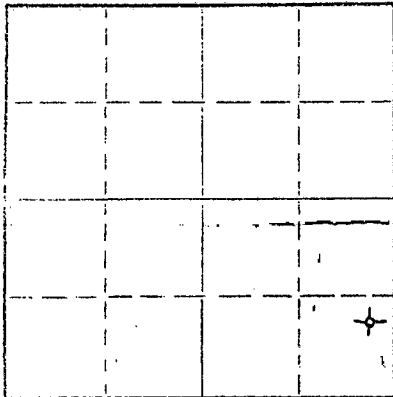
STATE OF KANSAS  
STATE CORPORATION COMMISSION

Form CP-4

Give All Information Completely  
Make Required Affidavit  
Mail or Deliver Report to:  
Conservation Division  
State Corporation Commission

WELL PLUGGING RECORD

P. O. Box 17027  
Wichita, Kansas 67217  
NORTH



Locate well correctly on above  
Section Plat

Trego County, Sec. 26 Twp. 11S Rge. 23 (E) x (W)  
Location as "NE/CNWxSWx" or footage from lines NE SE SE  
Lease Owner Mack Oil Company  
Lease Name Howat Well No. 1  
Office Address 812 Union Center Bldg, Wichita, Kansas 67202  
Character of Well (completed as Oil, Gas or Dry Hole) Dry Hole  
Date well completed 12-17-74 19  
Application for plugging filed 12-17-74 19  
Application for plugging approved 12-17-74 19  
Plugging commenced 12-17-74 19  
Plugging completed 12-17-74 19  
Reason for abandonment of well or producing formation commercial quantities of  
of oil not found.  
If a producing well is abandoned, date of last production 19  
Was permission obtained from the Conservation Division or its agents before plugging was com-  
menced? Yes

Name of Conservation Agent who supervised plugging of this well \_\_\_\_\_  
Producing formation \_\_\_\_\_ Depth to top \_\_\_\_\_ Bottom \_\_\_\_\_ Total Depth of Well 3865 Feet  
Show depth and thickness of all water, oil and gas formations.

OIL, GAS OR WATER RECORDS

CASING RECORD

FORMATION	CONTENT	FROM	TO	SIZE	PUT IN	PULLED OUT
				8-5/8"	372'	

Describe in detail the manner in which the well was plugged, indicating where the mud fluid was placed and the method or methods used  
in introducing it into the hole. If cement or other plugs were used, state the character of same and depth placed, from \_\_\_\_\_ feet to  
\_\_\_\_\_ feet for each plug set.

Plugged @ 780' w/70 sx., 240' w/20 sx., 40' w/10 sx.

RECEIVED  
STATE CORPORATION COMMISSION  
1-3-1975  
JAN 3 1975  
CONSERVATION DIVISION  
Wichita, Kansas

(If additional description is necessary, use BACK of this sheet)

Name of Plugging Contractor Rains & Williamson Oil Co., Inc.  
Address 435 Page Court, 220 W. Douglas, Wichita, Kansas 67202

STATE OF KANSAS COUNTY OF SEDGWICK, ss.  
Wilson Rains, President (employee of owner) or (owner or operator) of the above-described

well, being first duly sworn on oath, says: That I have knowledge of the facts, statements, and matters herein contained and the log of the  
above-described well as filed and that the same are true and correct. So help me God.

(Signature) Wilson Rains WILSON RAINS


435 Page Court, Wichita, Kansas 67202  
(Address)

Subscribed and sworn to before me this 20th day of December, 1974

My commission expires October 4, 1975

Juanita M. Green

Notary Public.



15-195-20298-00-00

WELL LOG

COMPANY Mack Oil Co.,

SEC. 26 T. 11S R. 23W  
LOC. NE SE SE

FARM Howat

NO. 1

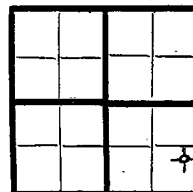
RIG. NO. 4

TOTAL DEPTH 3865

COMM. 12-9-74

COMP. 12-17-74

COUNTY Trego  
KANSAS



CONTRACTOR Rains & Williamson Oil Co., Inc.

CASING

20	10	
15	8-5/8"	@ 372' w/200 sx cement, 2% gel ELEVATION
12	6	3% cc
13	5	

PRODUCTION D & A

FIGURES INDICATE BOTTOM OF FORMATIONS

Shale & Rock	40
Shale & Sand	250
Shale	3382
Shale & Sand	1350
Sand	1580
Red bed & Shale	1826
Anhydrite	1869
Shale & Shells	2165
Shale & Lime	3580
Lime & Shales	3610
Lime	3865
Rotary Total Depth	3865

RECEIVED  
STATE CORPORATION COMMISSION  
1-3-1975  
JAN 3 1975  
CONSERVATION DIVISION  
Wichita, Kansas

State of Kansas

County of Sedgwick

I, Wilson Rains, President of the Rains & Williamson Oil Company, Inc.

upon oath state that the above and foregoing is a true and correct copy of the log of the Howat #1 well.

Wilson Rains  
Wilson Rains  
19 74

Juanita M. Green  
NOTARY PUBLIC  
Juanita M. Green



Subscribed and sworn to before me this 20th day of December

October 4, 1975