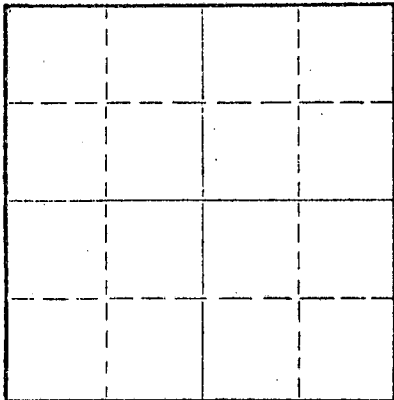


Give All Information Completely  
Make Required Affidavit  
Mail or Deliver Report to:  
Conservation Division  
State Corporation Commission  
212 No. Market  
Wichita, Kansas

WELL PLUGGING RECORD

NORTH



Locate well correctly on above  
Section Plat

Trego County. Sec. 27 Twp. 11 Rge. 23 (E) W (W)  
Location as "NE/CNW&SW&" or footage from lines NW NE NE  
Lease Owner Beacon Resources Corporation  
Lease Name Garrett Well No. 1  
Office Address 312 715 Union Center, Wichita, Kansas 67202  
Character of Well (completed as Oil, Gas or Dry Hole) Dry Hole  
Date well completed 10-22 1968  
Application for plugging filed 10-22 1968  
Application for plugging approved 10-22 1968  
Plugging commenced 10-22 1968  
Plugging completed 10-22 1968  
Reason for abandonment of well or producing formation Dry Hole

If a producing well is abandoned, date of last production 19  
Was permission obtained from the Conservation Division or its agents before plugging was commenced? Yes

Name of Conservation Agent who supervised plugging of this well W. L. Nichols  
Producing formation \_\_\_\_\_ Depth to top \_\_\_\_\_ Bottom \_\_\_\_\_ Total Depth of Well \_\_\_\_\_ Feet  
Show depth and thickness of all water, oil and gas formations.

OIL, GAS OR WATER RECORDS

CASING RECORD

FORMATION	CONTENT	FROM	TO	SIZE	PUT IN	PULLED OUT
Surface Pipe				8 5/8"	211'	

Describe in detail the manner in which the well was plugged, indicating where the mud fluid was placed and the method or methods used in introducing it into the hole. If cement or other plugs were used, state the character of same and depth placed, from \_\_\_\_\_ feet to \_\_\_\_\_ feet for each plug set.

1st. plug was set @ 1000' with 70 sacks cement  
2nd. plug was set @ 240' with 20 sacks cement  
3rd. plug was set @ 40' with 10 sacks cement  
Cementing to bottom of cellar

RECEIVED  
STATE CORPORATION COMMISSION  
OCT 28 1968  
CONSERVATION DIVISION  
Wichita, Kansas

(If additional description is necessary, use BACK of this sheet)

Name of Plugging Contractor L. J. Dreiling & Sons, Inc.  
Address Route 2, Victoria, Kansas 67671

STATE OF KANSAS, COUNTY OF ELLIS, ss.  
I, Leo F. Dreiling (employee of owner) or ~~(owner or operator)~~ of the above-described well, being first duly sworn on oath, says: That I have knowledge of the facts, statements, and matters herein contained and the log of the above-described well as filed and that the same are true and correct. So help me God.

(Signature) Leo F. Dreiling  
LEO F. DREILING, ROUTE 2, VICTORIA, KANSAS 67671  
(Address)

Subscribed and Sworn to before me this 25th day of October, 19 68  
September 19, 1970  
My commission expires \_\_\_\_\_



Joseph A. Hess  
JOSEPH A. HESS  
Notary Public.

15-195-20090-00-00  
**L. J. DREILING AND SONS, INC.**

Victoria, Kansas 67671

**WELL LOG**

Company	Beacon Resources Corporation 715 Union Center Wichita, Kansas 67202	Sec. 27	Twp. 11	Rng. 23	
Farm	Garrett No. 1	Location	NW NE NE		
Total Depth	3920'	County	Trego		
Comm.	10-12-68	Comp.	10-22-68		
Contractor	L. J. Dreiling & Sons, Inc. Victoria, Kansas 67671	Elevation:	2409'	K. B.	
			2406'	D. F.	
			2404'	G. R.	
	Casing Record 211' - 8 5/8"	Cement Record	Production: D & A 160 sacks cement		


Figures Indicate Bottom of Formations

0'	40'	Rock & Sand
40'	190'	Shale & Sand
190'	211'	Blue Shale
211'	818'	Shale
818'	829'	Hard Sand
829'	980'	Sand
980'	1270'	Shale
1270'	1385'	Shale
1385'	1610'	Sand
1610'	1715'	Shale
1715'	1870'	Shale & Redbed
1870'	1915'	Anhy.
1915'	2000'	Shale & Shells
2000'	2100'	Shale & Lime
2100'	2495'	Shale
2495'	3070'	Shale & Lime
3070'	3115'	Lime
3115'	3390'	Lime & Shale
3390'	3480'	Lime
3480'	3575'	Lime & Shale
3575'	3920'	Lime
3920'	T.D.	


RECEIVED  
 STATE COMMISSION  
 OCT 28 1968  
 CONSERVATION DIVISION  
 Wichita, Kansas

STATE OF KANSAS)  
 )ss  
 COUNTY OF ELLIS)

I, Leo F. Dreiling, of the L. J. Dreiling & Sons, Inc., upon oath states that the above and foregoing is a true and correct copy from the Daily Drilling Report from your Garrett #1.

  
 LEO F. DREILING

Subscribed and sworn to before me this 25th day of October 1968.

  
 JOSEPH A. HESS NOTARY PUBLIC

JOSEPH A. HESS  
 NOTARY PUBLIC  
 ELLIS COUNTY, KANSAS

My commission expires: September 19, 1970