

15-195-20273-00-00


FORM CP-4

STATE OF KANSAS  
STATE CORPORATION COMMISSION  
CONSERVATION DIVISION  
P. O. BOX 17027  
WICHITA, KANSAS 67217

WELL PLUGGING RECORD

Trego County, Sec. 28 Twp. 11 Rge. 23W (E) (W)

Location as "NE/CNW/SE/SW" or footage from lines C SE SW  
Lease Owner Mack Oil Company  
Lease Name La Rue #1 Well No.  
Office Address Great Bend, Kansas 67530  
Character of Well (completed as Oil, Gas or Dry Hole)  
Date well completed 19\_\_  
Application for plugging filed 19\_\_  
Application for plugging approved 19\_\_  
Plugging commenced 9/24/75 19\_\_  
Plugging completed 9/26/75 19\_\_  
Reason for abandonment of well or producing formation depleted.



Locate well correctly on above Section Plat

If a producing well is abandoned, date of last production 19\_\_  
Was permission obtained from the Conservation Division or its agents before plugging was commenced? yes

Name of Conservation Agent who supervised plugging of this well Balthazor  
Producing formation Depth to top Bottom Total Depth of Well 4320 Feet  
Show depth and thickness of all water, oil and gas formations.

OIL, GAS OR WATER RECORDS

CASING RECORD

FORMATION	CONTENT	FROM	TO	SIZE	PUT IN	PULLED OUT
				8-5/8	219	none
				4 1/2"	4005	3287'

Describe in detail the manner in which the well was plugged, indicating where the mud fluid was placed and the method or methods used in introducing it into the hole. If cement or other plugs were used, state the character of same and depth placed, from feet to feet for each plug set.

Pushed plug to 3700' and ran 25' of sand and 4 sacks cement.  
Shot pipe at 3508', 3413', 3305', pulled 100 joints. Plugged well with 5 sacks hulls and 80 sacks 50-50 pos cement.

PLUGGING COMPLETE.

RECEIVED  
STATE CORPORATION COMMISSION  
10-3-1975  
OCT 3 1975

Name of Plugging Contractor KELSO CASING PULLING  
Address CHASE, KANSAS  
CONSERVATION DIVISION  
Wichita, Kansas

STATE OF KANSAS COUNTY OF RICE, ss.  
R. DARRELL KELSO (employee of owner) or (owner or operator) of the above-described well, being first duly sworn on oath, says: That I have knowledge of the facts, statements, and matters herein contained and the log of the above-described well as filed and that the same are true and correct. So help me God.

(Signature)

*R. Darrell Kelso*

CHASE, KANSAS

(Address)

SUBSCRIBED AND SWORN TO before me this 30th day of September, 1975

*Margaret Melcher*

Notary Public.

My commission expires

NOTARY PUBLIC  
MARGARET MELCHER  
Rice County, Ks.  
My Comm. Exp. Feb. 15, 1979

15-195-20273-00-00

WELL LOG

COMPANY Mack Oil Company

SEC. 28 T. 11S R. 23W

FARM LaRue

NO. 1

LOC. C SE SW

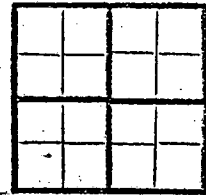
RIG. NO. 7

TOTAL DEPTH 4320'

COUNTY Trego  
KANSAS

COMM. 8-27-74

COMP. 9-13-74



CONTRACTOR Rains & Williamson Oil Co., Inc.

CASING

DEPTH	DESCRIPTION	ELEVATION	PRODUCTION
30	10		
15	8 -5/8" @ 219' w/150 sx. common, 2%		
12	6 gel, 3% cc.		
13	5 4 1/2" @ 4005.47 w/150 sx. Reg., 18% salt, 3/4% CFR2.		oil

FIGURES INDICATE BOTTOM OF FORMATIONS


Rock and Top Soil	40
Shale	1394
Sand	1624
Shale	1882
Anhydrite	1929
Shale	1940
Shale and Lime	2523
Shale	2625
Shale and Lime	3065
Lime and Shale	3185
Shale and Lime	3490
Lime	4320
Rotary Total Depth	4320

RECEIVED  
STATE CONSERVATION COMMISSION  
9-2-1975  
SEP 02 1975  
CONSERVATION DIVISION  
Wichita, Kansas

State of KANSAS }  
County of SEDGWICK } ss:

I, Wilson Rains, President of the Rains & Williamson Oil Co., Inc.

do hereby state that the above and foregoing is a true and correct copy of the log of the LaRue #1 well.



*Wilson Rains*  
WILSON RAINS

Subscribed and sworn to before me this 16th day of September 19 74

My Commission Expires: October 14, 1975

*Tammy Thompson*  
NOTARY PUBLIC  
Tammy Thompson