

15-167-00550-00-00

WELL PLUGGING RECORD

OR

FORMATION PLUGGING RECORD

Strike out upper line when reporting plugging of formations.

STATE OF KANSAS STATE CORPORATION COMMISSION

Give All Information Completely Make Required Affidavit Mail or Deliver Report to: Conservation Division State Corporation Commission 800 Bitting Building Wichita, Kansas

Russell County Sec. 4 Twp. 11 Rge. 15 (E) W (W)

Location as "NE 1/4 NW 1/4 SW 1/4" or footage from lines CW 1/2 SE NE

Lease Owner N. Appelman Co.

Lease Name Worley Well No. 1

Office Address 514 Bitting Bldg., Wichita, Kansas

Character of Well (completed as Oil, Gas or Dry Hole) Dry Hole

Date well completed 8/26/42 19

Application for plugging filed 8/26/42 19

Application for plugging approved 8/26/42 (by telephone) 19

Plugging commenced 8/26/42 19

Plugging completed 8/26/42 19

Reason for abandonment of well or producing formation Dry Hole

If a producing well is abandoned, date of last production 19

Was permission obtained from the Conservation Division or its agents before plugging was commenced? Yes

Name of Conservation Agent who supervised plugging of this well C. T. Alexander

Producing formation Depth to top Bottom Total Depth of Well 3370 Feet

Show depth and thickness of all water, oil and gas formations.



OIL, GAS OR WATER RECORDS

CASING RECORD

Table with 7 columns: Formation, Content, From, To, Size, Put In, Pulled Out

Describe in detail the manner in which the well was plugged, indicating where the mud fluid was placed and the method or methods used in introducing it into the hold. If cement or other plugs were used, state the character of same and depth placed, from... feet to... feet for each plug set.

Filled with mud to 250' Permanent bridge placed at 250' Cement to 65' from surface Mud to 26' Cement 50 6' Mud to top of surface



(If additional description is necessary, use BACK of this sheet)


Correspondence regarding this well should be addressed to The Roberts Drilling Company Address Box 487, Russell, Kansas

STATE OF Kansas, COUNTY OF Russell, ss. C. L. Roberts (employee of owner) or (owner or operator) of the above-described well, being first duly sworn on oath, says: That I have knowledge of the facts, statements, and matters herein contained and the log of the above-described well as filed and that the same are true and correct. So help me God.

(Signature) [Signature]

Box 487, Russell, Kansas (Address)

SUBSCRIBED AND SWORN TO before me this 28th day of August, 1942



M. W. McKeuzie Notary Public



15-167-00550-00-00

Sec. 4 Twp. 11 S. R. 15 E.

County: Russell, Kansas

Initial depth: 3370'
Date: 8/2/42 Case: 8/26/42

Formation:	Depth:
Shale	80'
Sand	135'
Shale, Shells & Guna	170'
Shale & Shells	200'
Red Bed, Sand & Shells	237'
Anhydrite	275'
Red Rock	3100'
Shale & Lime	3265'
Shale & Red Bed	3400'
Salt	3420'
Salt & Shale	3520'
Shale & Shells	3540'
Red Bed & Shale	3625'
Anhydrite, Shale & Lime	3680'
Shale & Lime	3850'
Lime, broken	3915'
Broken Lime & Shale	3965'
Lime	3985'
Broken Lime (white)	4015'
Shale	4030'
Lime & Shale	4115'
Shale, Shells & Lime	4190'
Broken lime	4245'
Lime	4285'
Shale & Lime	4430'
Shale	4665'
Shale & Lime	4700'
Shale, Shells & Lime	4760'
Lime, broken	4800'
Lime	4835'
Lime & Shale	4885'
Lime, broken	4945'
Lime & Shale	3005'
Lime	3055'
Lime & Shale	3096'
Lime	3180'
Lime & Shale	3215'
Lime	3337'
Conglomerate	3355'
White Chert	3361'
Sandy Shale & Chert	3370'

4-11-15W
48-20

State of Kansas)
) S.
Russell County)

I hereby certify that the above information is true and correct to the best of my knowledge.

W. W. Kenzie 08-31-1942

Subscribed and sworn to before me this 28 day of August, 1942.

My commission expires: May 25, 1946

W. W. Kenzie
Notary Public

