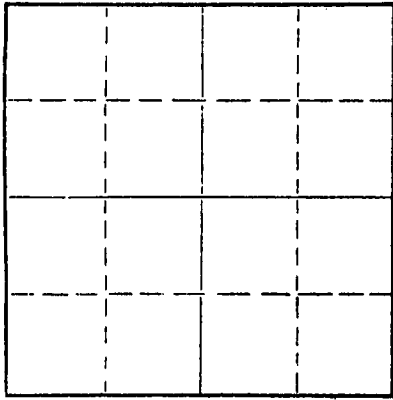


Give All Information Completely
Make Required Affidavit
Mail or Deliver Report to:
Conservation Division
State Corporation Commission
212 No. Market
Wichita, Kansas

WELL PLUGGING RECORD

NORTH



Locate well correctly on above
Section Plat

Trego County. Sec. 14 Twp. 11 Rge. 24 (E) W (W)
Location as "NE/CNW/SW" or footage from lines NE SE NE
Lease Owner Leo J. Dreiling Oil Company
Lease Name Littlechild "B" Well No. 1
Office Address Route 2, Victoria, Kansas 67671
Character of Well (completed as Oil, Gas or Dry Hole) Dry Hole
Date well completed 2-1 1969
Application for plugging filed 2-1 1969
Application for plugging approved 2-1 1969
Plugging commenced 2-1 1969
Plugging completed 2-1 1969
Reason for abandonment of well or producing formation Dry Hole

If a producing well is abandoned, date of last production _____ 19____
Was permission obtained from the Conservation Division or its agents before plugging was commenced? Yes

Name of Conservation Agent who supervised plugging of this well W. L. Nichols
Producing formation _____ Depth to top _____ Bottom _____ Total Depth of Well _____ Feet
Show depth and thickness of all water, oil and gas formations.

OIL, GAS OR WATER RECORDS

CASING RECORD

FORMATION	CONTENT	FROM	TO	SIZE	PUT IN	PULLED OUT
Surface Pipe				8 5/8"	171'	

Describe in detail the manner in which the well was plugged, indicating where the mud fluid was placed and the method or methods used in introducing it into the hole. If cement or other plugs were used, state the character of same and depth placed, from _____ feet to _____ feet for each plug set.

1st. plug was set @ 975' with 100 sacks cement
2nd. plug was set @ 185' with 20 sacks cement
3rd. plug was set @ 40' with 10 sacks cement
Cementing to bottom of cellar

RECEIVED
STATE CORPORATION COMMISSION
2-4-1969
FEB 4 1969
CONSERVATION DIVISION
Wichita, Kansas

(If additional description is necessary, use BACK of this sheet)


Name of Plugging Contractor L. J. Dreiling & Sons, Inc.
Address Route 2, Victoria, Kansas 67671

STATE OF KANSAS, COUNTY OF ELLIS, ss.
I, Leo F. Dreiling (employee of owner) or (~~owner or operator~~) of the above-described well, being first duly sworn on oath, says: That I have knowledge of the facts, statements, and matters herein contained and the log of the above-described well as filed and that the same are true and correct. So help me God.

(Signature) Leo F. Dreiling
LEO F. DREILING, ROUTE 2, VICTORIA, KANSAS 67671
(Address)

SCRIBED AND SWORN TO before me this 3rd day of February, 1969

My commission expires September 19, 1970
Joseph A. Hess
JOSEPH A. HESS Notary Public.



L. J. DREILING AND SONS, INC.

Victoria, Kansas 67671

WELL LOG


Company	Leo J. Dreiling Oil Company Route 2 Victoria, Kansas 67671	Sec. 14	Twp. 11	Rng. 24
Farm	Littlechild "B" No. 1	Location	NE SE NE	
Total Depth	3935'	County	Trego	
Comm.	1-25-69 Comp. 2-1-69	Elevation:	2360'	K. B.
Contractor	L. J. Dreiling & Sons, Inc. Victoria, Kansas 67671		2357'	D. F.
	Casing Record 171' - 8 5/8"	Cement Record 125 sacks cement	2355'	G. R.
		Production:	D & A	

Figures Indicate Bottom of Formations

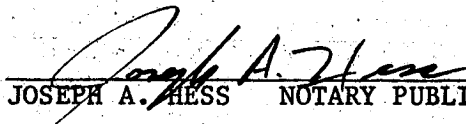
0'	40'	Surface Clay
40'	171'	Shale
171'	880'	Shale with Sand Streaks
880'	987'	Sand & Shale
987'	1050'	Hard Sand
1050'	1330'	Sand & Shale
1330'	1689'	Shale & Sandy Streaks
1689'	1955'	Shale, Shell & Redbed
1955'	1998'	Anhy.
1998'	2213'	Shale
2213'	2520'	Shale & Lime
2520'	2702'	Lime
2702'	3035'	Lime & Shale
3035'	3135'	Lime
3135'	3409'	Lime & Shale
3409'	3545'	Lime
3545'	3790'	Lime & Shale
3790'	3935'	Lime
3935'	T.D.	

STATE OF KANSAS)
)ss
COUNTY OF ELLIS)

I, Leo F. Dreiling, of the L. J. Dreiling & Sons, Inc., upon oath states that the above and foregoing is a true and correct copy from the Daily Drilling Report from your Littlechild "B" #1.


LEO F. DREILING

Subscribed and sworn to before me this 3rd. day of February 1969.


JOSEPH A. HESS NOTARY PUBLIC

My Commission Expires: September 19, 1970

