

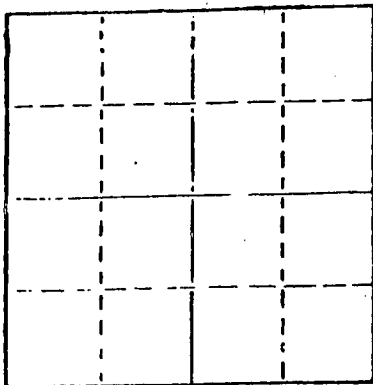
STATE OF KANSAS
STATE CORPORATION COMMISSION

WELL PLUGGING RECORD

Give All Information Completely
Make Required Affidavit
Mail or Deliver Report to
Conservation Division
State Corporation Comm.
245 North Water
Wichita, KS 67202

Trego County. Sec. 21 Twp. 11 Rge. 24 E/W
Location as "NE/CNW $\frac{1}{4}$ SW $\frac{1}{4}$ " or footage from lines
C N/2 NW NW

Lease Owner Energy Reserve Group, Inc.
Lease Name Malinowsky, V#1 Well No. _____
Office Address Great Bend, Kansas 67530
Character of Well (Completed as Oil, Gas or Dry Hole) _____



Date Well completed _____ 19____
Application for plugging filed _____ 19____
Application for plugging approved _____ 19____
Plugging commenced 1/11/79 _____ 19____
Plugging completed 2/2/79 _____ 19____
Reason for abandonment of well or producing formation
depleted.

If a producing well is abandoned, date of last production
_____ 19____

Was permission obtained from the Conservation Division or
its agents before plugging was commenced? yes

Name of Conservation Agent who supervised plugging of this well Balthazor
Producing formation _____ Depth to top _____ Bottom _____ Total Depth of Well 4575
Show depth and thickness of all water, oil and gas formations.

OIL, GAS OR WATER RECORDS

CASING RECORD

FORMATION	CONTENT	FROM	TO	SIZE	PUT IN	PULLED OUT
				10-3/4"	200'	none
				5"	4329'	3286'

Describe in detail the manner in which the well was plugged, indicating where the mud fluid was placed and the method or methods used in introducing it into the hold. If cement or other plugs were used, state the character of same and depth placed, from _____ feet to _____ feet for each plug set.

Pushed plug to 3800' and ran 5 sacks cement. Loaded hole, shot pipe at 3282', pulled 10 1/2 joints. Pumped 3 sacks hulls, 70 sacks cement, 50-50 pos, 6%, 9 sacks gel. Released plug and pumped 60 sacks cement 50-50 pos.

PLUGGING COMPLETE.

(If additional description is necessary, use BACK of this sheet)

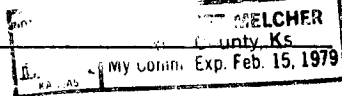
Name of Plugging Contractor KELSO CASING PULLING
CHASE, KANSAS

STATE OF _____ ° KANSAS COUNTY OF RICE
R. DARRELL KELSO (employee of owner) or owner or operator
of the above-described well, being first duly sworn on oath, says: I have knowledge of the facts, statements, and matters herein contained and the log of the above described well as filed and that the same are true and correct. So help me God.

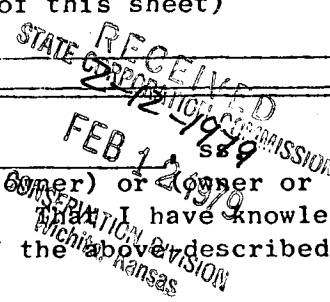
(Signature) R. Darrell Kelso
CHASE, KANSAS
(Address)

SUBSCRIBED AND SWORN TO before me this 9th day of Feb., 19 79

My commission expires _____




Margaret Melcher
Notary Public.



15-195-20223-00-00
WELL LOG

COMPANY Clinton Oil Company
FARM Leo Malinowsky NO. 1-V
TOTAL DEPTH 4575'
COMM. 7-12-72 COMP. 7-27-72
CONTRACTOR Garvey Drilling Company

SEC. 21 T. 11S R. 24W
LOC. G-N/2 NW NW
COUNTY Trego, Kansas



CASING
10 3/4" @ 200' w/150sx
5 1/2" @ 4329' w/175sx

ELEVATION

PRODUCTION

FIGURES INDICATE BOTTOM OF FORMATIONS

- 205' Clay & Shale
- 495' Shale & Shells
- 1215' Shale
- 1360' Shale & Lime
- 1805' Sand
- 1820' Shale
- 2052' Shale & Lime Streaks
- 2080' Anhydrite
- 2550' Shale & Lime
- 3430' Lime & Shale
- 3815' Lime
- 4190' Lime & Shale
- 4228' Lime
- 4360' Lime & Chert
- 4414' Lime, Dolomite, & Chert
- 4430' Chert
- 4500' Lime & Chert
- 4516' Chert
- 4575' Lime & Chert
- 4575' RTD

RECEIVED
STATE CORPORATION COMMISSION
10-31-1978
OCT 31 1978
CONSERVATION DIVISION
Wichita, Kansas

State of Kansas }
County of Barton } SS

I, Charlene Marker of Garvey Drilling Company
upon oath state the above and foregoing is a true and correct copy of the log of the Leo Malinowsky No. 1-V well.

Subscribed and sworn to before me this 28th day of July 19 72

My Commission Expires: July 8, 1974
James G. [Signature]
NOTARY PUBLIC