

15-195-20148-00-00

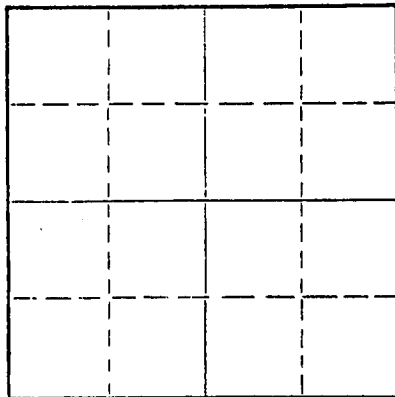
STATE OF KANSAS  
STATE CORPORATION COMMISSION

Form CP-4

Give All Information Completely  
Make Required Affidavit  
Mail or Deliver Report to:  
Conservation Division  
State Corporation Commission  
212 No. Market  
Wichita, Kansas 67202

WELL PLUGGING RECORD

Trego County, Sec. 21 Twp. 11S Rge. (E) 24W(W)  
Location as "NE/CNWxSWx" or footage from lines C SW SW  
Lease Owner Mid-American Exploration Inc.  
Lease Name Malinowsky Well No. 1  
Office Address P.O. Box 302 - Chamberlain, So. Dakota 57325  
Character of Well (completed as Oil, Gas or Dry Hole) dry  
Date well completed 12-20 1969  
Application for plugging filed 12-20 1969  
Application for plugging approved 12-20 1969  
Plugging commenced 5:30 AM 12-20 1969  
Plugging completed 7:30 AM 12-20 1969  
Reason for abandonment of well or producing formation dry



Locate well correctly on above  
Section Plat

If a producing well is abandoned, date of last production 19  
Was permission obtained from the Conservation Division or its agents before plugging was commenced? yes

Name of Conservation Agent who supervised plugging of this well Bill Nicholls, Morland, Kansas  
Producing formation Depth to top Bottom Total Depth of Well 4110 Feet  
Show depth and thickness of all water, oil and gas formations.


OIL, GAS OR WATER RECORDS

CASING RECORD

FORMATION	CONTENT	FROM	TO	SIZE	PUT IN	PULLED OUT
Soil		0	213	8 5/8"	208	0

Describe in detail the manner in which the well was plugged, indicating where the mud fluid was placed and the method or methods used in introducing it into the hole. If cement or other plugs were used, state the character of same and depth placed, from feet to feet for each plug set.

Plug @ 1150' w/100 sx Plug @ 215 w/25 sx Plug & Bridge to hold Kelly @ 40' w/10 sx Plugged by Bill Nicholls, Morland Kansas



(If additional description is necessary, use BACK of this sheet)  
Name of Plugging Contractor B & B Drilling, Inc.  
Address 207 Petroleum Building, Wichita, Kansas


STATE OF Kansas, COUNTY OF Sedgwick, ss.  
Bill Lahar (employee of owner) or (owner or operator) of the above-described

well, being first duly sworn on oath, says: That I have knowledge of the facts, statements, and matters herein contained and the log of the above-described well as filed and that the same are true and correct. So help me God.

(Signature) Bill Lahar  
207 Petroleum Building - Wichita, Kansas  
(Address)

SUBSCRIBED AND SWORN to before me this 22nd day of December, 1969

Alma A. Neises  
Alma A. Neises Notary Public.



15-195-20148-00-00

# B & B DRILLING, INC.

548 Petroleum Building

Wichita, Kansas 67202

December 22, 1969

## DRILLERS LOG

Re: #1 Malinowsky  
C SW SW Sec. 21-11S-24W  
Trego County, Kansas

OPERATOR: Mid-American Exploration, Inc.  
CONTRACTOR: B & B Drilling, Inc.  
COMMENCED: December 12, 1969  
COMPLETED: December 20, 1969  
TOTAL DEPTH: 4110'

Set 208' 8 5/8" w/145 sx

0	213	Soil & Clay
213	375	Shale
375	1140	Shale & Sand
1140	1903	Shale & Sand
1903	2095	Shale
2095	2136	Anhydrite
2136	2160	Shale
2160	2530	Shale
2530	2705	Shale & Lime
2705	2945	Shale & Lime
2945	3055	Lime & Shale
3055	3250	Lime & Shale
3250	3375	Lime & Shale
3375	3500	Shale & Lime
3500	3665	Shale & Lime
3665	3765	Shale & Lime
3765	3855	Lime
3855	3915	Lime
3915	3984	Lime
3984	4013	Lime w/chert
4013	4035	Lime
4035	4110	Lime
4110		Total Depth D & A

DST #1

DST #2

RECEIVED  
STATE CORPORATION COMMISSION  
12-23-1969  
DEC 23 1969  
CONSERVATION DIVISION  
Wichita, Kansas

We certify the above and foregoing to be true and correct copy of the log on the #1 Malinowsky, located in Trego County, Kansas

Bill Baker President

Oliver A. Neiser Notary Public

Subscribed and sworn to before me this 22nd day of December 1969. My Commission expires May 31, 1970

