

TYPE OR PRINT

NOTICE OF INTENTION TO DRILL

C-1

15-179-20124-0000

15-179-20, 124

TO BE FILED WITH THE STATE CORPORATION COMMISSION PRIOR TO COMMENCEMENT OF WELL

1. Operator KAISER-FRANCIS & OKMAR Address 909 Palace Bldg. Tulsa, Okla.
2. Lease name ROGERS "E" Well No. 2 County Sheridan
3. Well Location SE SW NE Sec. 11 Township 9S Range 28W
4. Well to be drilled 330 ft. from nearest lease line.
5. Drilling Contractor Leo J. Dreiling Address Victoria, Kansas
6. Type of equipment: Rotary Cable Tool Approx. date operation to begin August 9, 1968
7. Well to be drilled for Oil Gas Disposal Input Estimated Total Depth of Well 4100 ft.
8. Depth of deepest fresh water well within one mile of location 125' approx If none exists, write NONE
9. Ground elevation at location is approx. flat ft. higher or _____ ft. lower than ground elevation at water well.
10. Depth of the deepest municipal water well within three miles of location _____ ft. If none exists, write NONE none
11. Operator states that he will set surface pipe at least 25 ft. below all Tertiary or unconsolidated deposits and, taking into consideration differences in ground elevations, that the minimum depth necessary, to the best of his knowledge and belief, to protect all fresh water zones is 175 ft. and operator agrees to set surface pipe at this location to a depth of not less than 260 ft. Alternate 1 Alternate 2 .


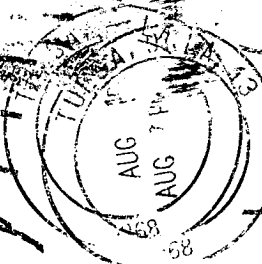

REMARKS:

KAISER FRANCIS

Harry L. Berry
Harry L. Berry

Signature of Operator _____





State Corporation Commission of Kansas
Conservation Division
500 Insurance Building
212 North Market
Wichita, Kansas 67202

RECEIVED
STATE CORPORATION COMMISSION
AUG 8 1968
CONSERVATION DIVISION
Wichita, Kansas

(IF PREFERRED, MAIL IN ENVELOPE)