

## NOTICE OF INTENTION TO DRILL

15-179-19031-0001


RULE 82-2-311

TO BE FILED WITH THE STATE CORPORATION COMMISSION PRIOR TO COMMENCEMENT OF WELL

1. Operator Sauvage Drilling Co., Inc Address Oberlin, Kansas
2. Lease name Richards Well No. 2 County Sheridan
3. Well Location 1/4 SW/SE/NW 1/4 Sec. 17 Township 9 Range 26
4. Well to be drilled 990 ft. from nearest lease line.
5. Drilling Contractor Sauvage Drlg. Co. Inc Address Oberlin, Kansas
6. Type of equipment: Rotary  Cable Tool  Approx. date operation to begin 11-7 1958
7. Well to be drilled for Oil  Gas  Disposal  Input  Estimated Total Depth of Well 4060 ft.
8. Depth of deepest fresh water well within one mile of location 150 ft. If none exist, write NONE
9. Ground elevation at location is approx. 10 ft. higher or \_\_\_\_\_ ft. lower than ground elevation at water well.
10. Depth of the deepest municipal water well within three miles of location \_\_\_\_\_ ft. If none exist, write NONE  
none ~~Wash down dry hole drilled in June 1957~~
11. Operator states that he will set surface pipe at least 25 ft. below all Tertiary or unconsolidated deposits and, taking into consideration differences in ground elevations, that the minimum depth necessary, to the best of his knowledge and belief, to protect all fresh water zones is \_\_\_\_\_ ft. and operator agrees to set surface pipe at this location to a depth of not less than 180 ft. Alternate 1  Alternate 2 .

REMARKS: Wash down dry hole Richards #2 Drilled in May and June 1957

Signature of Operator





State Corporation Commission of Kansas  
Conservation Division  
500 Insurance Building  
212 North Market  
Wichita 2, Kansas

(IF PREFERRED, MAIL IN ENVELOPE)

**RECEIVED**  
STATE CORPORATION COMMISSION  
NOV 6 1958  
CONSERVATION DIVISION  
WICHITA, KANSAS

## NOTICE OF INTENTION TO DRILL


15-179-19031-0004

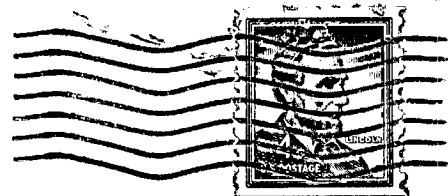
TO BE FILED WITH THE STATE CORPORATION COMMISSION PRIOR TO COMMENCEMENT OF WELL

1. Operator Sauvage Drilling Co., Inc Address Oberlin, Kansas
2. Lease name Richards Well No. 2 County Sheridan
3. Well Location C W-2 SE NW Sec. 17 Township 9 Range 26W
4. Well to be drilled 660 ft. from nearest lease line.
5. Drilling Contractor Sauvage Drlg Co., Inc Address Oberlin, Kansas
6. Type of equipment: Rotary  Cable Tool  Approx. date operation to begin 9-22 195 8
7. Well to be drilled for Oil  Gas  Disposal  Input  Estimated Total Depth of Well 4300 ft.
8. Depth of deepest fresh water well within one mile of location 150 ft. If none exist, write NONE
9. Ground elevation at location is approx. \_\_\_\_\_ ft. higher or 10 ft. lower than ground elevation at water well.
10. Depth of the deepest municipal water well within three miles of location \_\_\_\_\_ ft. If none exist, write NONE  
none
11. Operator states that he will set surface pipe at least 25 ft. below all Tertiary or unconsolidated deposits and, taking into consideration differences in ground elevations, that the minimum depth necessary, to the best of his knowledge and belief, to protect all fresh water zones is 300 ft. and operator agrees to set surface pipe at this location to a depth of not less than 300 ft. Alternate 1  Alternate 2 .

REMARKS:

Signature of Operator





State Corporation Commission of Kansas  
Conservation Division  
500 Insurance Building  
212 North Market  
Wichita 2, Kansas

**RECEIVED**  
STATE CORPORATION COMMISSION

SEP 24 1958

CONSERVATION DIVISION  
Wichita, Kansas

(IF PREFERRED, MAIL IN ENVELOPE)