

STATE OF KANSAS
STATE CORPORATION COMMISSION

WELL PLUGGING RECORD

Give All Information Completely
Make Required Affidavit
Mail or Deliver Report to
Conservation Division
State Corporation Comm.
245 North Water
Wichita, KS 67202

Russell County. Sec. .3, Twp. 11S Rge. 15W N/W
Location as "NE/CNW1SW1" or footage from lines
NW NW NW

Lease Owner Frontier Oil Company

Lease Name La Rosh Well No. 1

Office Address 1720 KSB&T Bldg., Wichita, Ks. 67202

Character of Well (Completed as Oil, Gas or Dry Hole)
dry hole

Date Well completed 5/30/76 19

Application for plugging filed 5/29/76 19

Application for plugging approved 5/29/76 19

Plugging commenced 5/30/76 19

Plugging completed 5/30/76 19

Reason for abandonment of well or producing formation
D&A

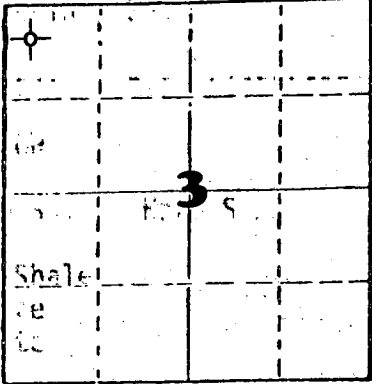
If a producing well is abandoned, date of last production
19

Was permission obtained from the Conservation Division or
its agents before plugging was commenced? yes

Name of Conservation Agent who supervised plugging of this well Duane Rankin

Producing formation _____ Depth to top _____ Bottom _____ Total Depth of Well 3340

Show depth and thickness of all water, oil and gas formations.



Locate well correctly on above
Section Plot

OIL, GAS OR WATER RECORDS

CASING RECORD

FORMATION	CONTENT	DEPTH FROM	TO	SIZE	PUT IN	PULLED OUT
Shale		2350	2050	8 5/8"	206/60	-0-
		2350	2100			
		2350	2120			
		2350	213			

Describe in detail the manner in which the well was plugged, indicating where the mud fluid was placed and the method or methods used in introducing it into the hold. If cement or other plugs were used, state the character of same and depth placed, from _____ feet to _____ feet for each plug set.

Plug @ 550' w/50 sx Cmt

Plug @ 220' w/25 sx Cmt

Plug @ 40' w/10 sx to surface + 1/2 sx hulls

RECEIVED
STATE CORPORATION COMMISSION
6-18-1976
JUN 18 1976

CONSERVATION DIVISION
Wichita, Kansas

(If additional description is necessary, use BACK of this sheet)

Name of Plugging Contractor Allied Cementing Co. & Red Tiger Drilling Co.

STATE OF Kansas COUNTY OF Sedgwick, ss.


Jean Stocks (employee of owner) or (Signature)
of the above-described well, being first duly sworn on oath, says: That I have knowledge of the facts, statements, and matters herein contained and the log of the above-described well as filed and that the same are true and correct. So help me God.

(Signature) Jean Stocks

1720 KSB&T Bldg., Wichita, Ks. 67202

(Address)

SUBSCRIBED AND SWORN TO before me this 16th day of June, 1976



D'Ann Drennan
Notary Public.

My commission expires _____

Drillers Log

No. 1 LaRosh

CASING RECORD: 8 5/8" @213' w/150 sx cmt
 COMPANY: Frontier Oil Company
 CONTRACTOR: Red Tiger Drilling Company
 COMMENCED: May 19, 1976
 COMPLETED: May 30, 1976
 DESCRIPTION: NW NW NW
 Sec.3-T11S-R15W
 Russell County, Kansas
 TOTAL DEPTH: 3340'
 ELEVATION: 1793' GL

<u>FORMATION</u>	<u>FROM</u>	<u>TO</u>	<u>REMARKS</u>
Surface Soil & Hard Sand	0	170	
Shale	170	216	
Sand & Shale	216	912	
Anhydrite	912	935	
Anhydrite	935	945	
Shale	945	1490	
Shale & Lime	1490	1697	
Lime & Shale	1697	1910	
Lime	1910	2072	
Shale & Lime	2072	2217	
Lime & Shale	2217	2352	
Lime & Shale	2352	2485	
Lime & Shale	2485	2510	
Lime & Shale	2510	2559	
Lime & Shale	2559	2660	
Lime	2660	2700	
Lime	2700	2730	
Lime	2730	2818	
Lime	2818	2890	
Lime	2890	2950	
Lime	2950	2990	
Lime	2990	3007	
Lime	3007	3020	
Lime	3020	3050	
Lime	3050	3052	
Lime	3052	3103	
Lime	3103	3106	
Lime	3106	3149	
Lime	3149	3190	
Lime	3190	3206	
Lime	3206	3232	
Lime	3232	3271	
Lime	3271	3302	
Lime	3302	3310	
Lime	3310	3340	
RTD		3340	


RECEIVED
 STATE CORPORATION COMMISSION
 JUN 18 1976
 CONSERVATION DIVISION
 Wichita, Kansas

I certify that this is a true and correct copy of the above log to the best of my knowledge.

RED TIGER DRILLING COMPANY

Jean Stocks
 Jean Stocks

Subscribed & sworn to before me this 16th day of June, 1976.



D'Ann Drennan
 Notary Public