

15-195-2116-00-00

WELL PLUGGING RECORD

Give All Information Completely
 Make Required Affidavit

COUNTY Trego SEC. 30 TWP. 11S RGE. 22 E/W
 Location as in quarters or footage from lines:
890'FWL 990'FSL

Lease Owner Geana Oil Company
 Lease Name Rhoades Well No. 1
 Office Address RR #1, Box 4, Wakeeney, KS 67672
 Character of Well (Completed as Oil, Gas or Dry Hole): Dry Hole
 Date Well Completed 11-11-82
 Application for plugging filed 11-11-82
 Plugging commenced 11-11-82
 Plugging completed 11-11-82
 Reason for abandonment of well or producing formation Dry Hole

Locate Well
 correctly on above
 Section Platt.

Was permission obtained from the Conservation Division or it's
 Agent's before plugging was commenced? Yes.

Name of Conservation Agent who supervised plugging of this well Gilbert Scheck

Producing formation _____ Depth to top _____ bottom _____ T.D. 4100'

Show depth and thickness of all water, oil and gas formations.

OIL, GAS OR WATER RECORDS

Casing Record

Formation	Content	From	To	Size	Put in	Pulled Out
Surface				8-5/8"	211'	none

Describe in detail the manner in which the well was plugged, indicating where the mud
 fluid was placed and the method or methods used in introducing it into the hold. If cement
 or other plugs were used, state the character of same and depth placed, from _____ feet
 to _____ feet for each plug set.

- 1st plug set @ 1840' w/20 sx.
- 2nd plug set @ 1000' w/80 sx.
- 3rd plug set @ 250' w/40 sx.
- 4th plug set @ 40' w/10 sx.
- 10 sx. in the rat hole


RECEIVED
 STATE CORPORATION COMMISSION
 DEC 10 1982
 12-10-1982
 CONSERVATION DIVISION
 Wichita, Kansas

(If additional description is necessary, use BACK of this sheet)

Name of Plugging Contractor Murfin Drilling Company

STATE OF KANSAS COUNTY OF SEDGWICK, ss.

David L. Murfin (employee of owner) or (owner or operator) of the
 above-described well, being first duly sworn on oath, says: That I have knowledge of the
 facts, statements, and matters herein contained and the log of the above-described well as
 filed and that the same are true and correct. So help me God.



(Signature) David L. Murfin
David L. Murfin - 617 Union Center Bldg.
Wichita, KS (Address) 67202

SUBSCRIBED AND SWORN TO before me this 18th day of November, 19 82.

Ramona Gunn
 Ramona Gunn Notary Public.

My Commission expires: 1-25-84 Melissa Larkin

15-193-2116-00-00

WELL LOG

COMPANY Geana Oil Company

SEC. 30 T. 11S R. 22W
LOC. 890' fWL 990' fSL

FARM Rhoades NO. 1


RIG. NO. 16

TOTAL DEPTH 4100'

COUNTY Trego KANSAS

COMM. 11-4-82 COMP. 11-11-82

CONTRACTOR Murfin Drilling Company



CASING

20	10
15	5 5/8" csg set @ 211' w/160 sx. Quickset
12	6
13	5

ELEVATION

PRODUCTION

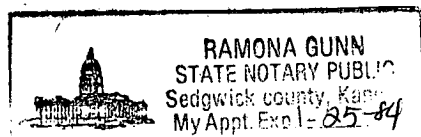
FIGURES INDICATE BOTTOM OF FORMATIONS

Surface Rock, Clay, Sand	85'
Shale	212'
Shale & Sand	1841'
Anhydrite	1885'
Shale	2805'
Shale & Lime	4100'

State of KANSAS)
 County of SEDGWICK) ss:

I, David L. Murfin of the Murfin Drilling

upon oath state that the above and foregoing is a true and correct copy of the log of the Rhoades #1 STATE CORPORATION



Subscribed and sworn to before me this 18th day of November 19 82.

David L. Murfin
 David L. Murfin
 RECEIVED
 DEC 10 1982
 12-10-1982
 CONSERVATION DIVISION
 Wichita, Kansas

My Commission Expires: 1-25-84

Ramona Gunn
 Ramona Gunn
 Melissa Larkin
 NOTARY PUBLIC