

15-195-20474-00-00


STATE OF KANSAS  
STATE CORPORATION COMMISSION

WELL PLUGGING RECORD

Give All Information Completely  
Make Required Affidavit  
Mail or Deliver Report to  
Conservation Division  
State Corporation Comm.  
245 North Water  
Wichita, KS 67202

Trego County, Sec. 30 Twp. 11S Rge. 22 R/W  
Location as "NE/CNW $\frac{1}{4}$ SW $\frac{1}{4}$ " or footage from lines  
SW NE SE

Lease Owner A. Scott Ritchie  
Lease Name Richardson Well No. "A" #2  
Office Address Suite 950, 125 N. Market, Wichita, KS 67202  
Character of Well (Completed as Oil, Gas or Dry Hole)  
Dry Hole



Locate well correctly on above  
Section Plat

Date Well completed May 25 1978  
Application for plugging filed May 25 1978  
Application for plugging approved May 25 1978  
Plugging commenced May 25 1978  
Plugging completed May 25 1978  
Reason for abandonment of well or producing formation

If a producing well is abandoned, date of last production  
19

Was permission obtained from the Conservation Division or  
its agents before plugging was commenced? yes

Name of Conservation Agent who supervised plugging of this well Gilbert Balthazor  
Producing formation Depth to top Bottom Total Depth of Well 3870'  
Show depth and thickness of all water, oil and gas formations.

OIL, GAS OR WATER RECORDS

CASING RECORD

FORMATION	CONTENT	FROM	TO	SIZE	PUT IN	PULLED OUT
				8-5/8"	142'	-----

Describe in detail the manner in which the well was plugged, indicating where the mud fluid  
was placed and the method or methods used in introducing it into the hold. If cement or other  
plugs were used, state the character of same and depth placed, from feet to  
feet for each plug set.

1st plug @ 800' w/70 sx, 50-50 posmix, 6% gel  
2nd plug @ 120' w/20 sx, 50-50 posmix, 6% gel  
3rd plug @ 40' w/10 sx, 50-50 posmix, 6% gel

(If additional description is necessary, use BACK of this sheet)

Name of Plugging Contractor Murfin Drilling Company

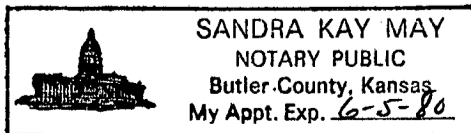
STATE OF KANSAS COUNTY OF SEDGWICK, ss.  
Wm. S. Shropshire of the Murfin Drilling Company (employee of owner) or (owner or operator)  
of the above-described well, being first duly sworn on oath, says: That I have knowledge of  
the facts, statements, and matters herein contained and the log of the above-described well  
as filed and that the same are true and correct. So help me God.

(Signature) Wm. S. Shropshire  
Wm. S. Shropshire, Asst. Gen. Mgr.  
617 Union Center, Wichita, KS 67202

SUBSCRIBED AND SWORN TO before me this 11th day of July, 19 78.

Sandra Kay May  
Sandra Kay May Notary Public.

My commission expires



RECEIVED  
STATE CORPORATION COMMISSION  
7-13-1978  
JUL 13 1978

CONSERVATION DIVISION  
Wichita, Kansas

15-195-20474-00-00

# WELL LOG

COMPANY A. Scott Ritchie

SEC. 30 T. 11S R. 22W  
LOC. SW NE SE

FARM RICHARDSON NO. "A" #2


RIG. NO. 16

TOTAL DEPTH 3870'

COUNTY Trego  
KANSAS

COMM. May 19, 1978

COMP. May 25, 1978



CONTRACTOR Murfin Drilling Company

### CASING

20	10
15	8-5/8" @ 142' w/125 sx.
12	6
13	5

ELEVATION

PRODUCTION

FIGURES INDICATE BOTTOM OF FORMATIONS

70'	Surface sand & Shale
143'	Blue Shale
550'	Sand & Shale
1330'	Shale
1530'	Sand
1590'	Shale
1818'	Shale & Sand
1856'	Anhydrite
1900'	Shale
2450'	Shale & Sand
3095'	Shale
3390'	Shale & Lime
3540'	Lime & Shale
3730'	Shale & Lime
3815'	Lime & Shale
3870'	Shale & Lime RTD

State of KANSAS  
County of SEDGWICK ss:

RECEIVED  
STATE CORPORATION COMMISSION  
7-13-1978  
JUL 13 1978

I, Wm. S. Shropshire of the Murfin Drilling Company

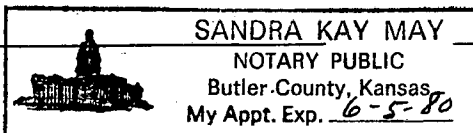
CONSERVATION DIVISION  
Wichita, Kansas

upon oath state that the above and foregoing is a true and correct copy of the log of the Richardson "A" #2 well.

Wm. S. Shropshire  
Wm. S. Shropshire, Asst. Gen. Mgr.

Subscribed and sworn to before me this 11th day of July 1978

My Commission Expires:



SANDRA KAY MAY  
NOTARY PUBLIC  
Butler County, Kansas  
My Appt. Exp. 6-5-80

Sandra Kay May  
NOTARY PUBLIC  
Sandra Kay May