

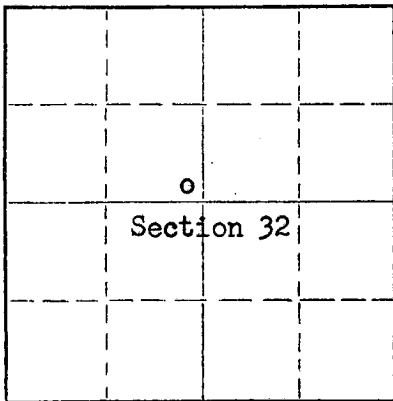
STATE OF KANSAS  
STATE CORPORATION COMMISSION

15-195-00353-00-00

WELL PLUGGING RECORD

Give All Information Completely  
Make Required Affidavit  
Mail or Deliver Report to:  
Conservation Division  
State Corporation Commission  
211 No. Broadway  
Wichita, Kansas

NORTH



Locate well correctly on above  
Section Plat

Trego County. Sec. 32 Twp. 11 Rge. 22 (E) W (W)  
Location as "NE/CNW%SW%" or footage from lines SE SE NW  
Lease Owner Petroleum, Inc.  
Lease Name Spena "B" Well No. 1  
Office Address Route 2, Great Bend, Kansas  
Character of Well (completed as Oil, Gas or Dry Hole) Dry hole  
Date well completed July 10 19 58  
Application for plugging filed July 10 19 58  
Application for plugging approved July 10 19 58  
Plugging commenced July 10 19 58  
Plugging completed July 10 19 58  
Reason for abandonment of well or producing formation No producible zones

If a producing well is abandoned, date of last production None 19  
Was permission obtained from the Conservation Division or its agents before plugging was commenced? Yes

Name of Conservation Agent who supervised plugging of this well Gilbert Leider, Victoria, Kansas  
Producing formation ----- Depth to top -- Bottom -- Total Depth of Well 4115 Feet  
Show depth and thickness of all water, oil and gas formations.

OIL, GAS OR WATER RECORDS

CASING RECORD

FORMATION	CONTENT	FROM	TO	SIZE	PUT IN	PULLED OUT
				8 5/8"	260'	None

Describe in detail the manner in which the well was plugged, indicating where the mud fluid was placed and the method or methods used in introducing it into the hole. If cement or other plugs were used, state the character of same and depth placed, from \_\_\_\_\_ feet to \_\_\_\_\_ feet for each plug set.

Mud up with heavy mud to 700' followed by a wooden plug and 1/3 sack hulls. Placed 20 sacks cement thru drill pipe on top plug. Mud up to 180' followed by a wooden plug and 1/3 sack hulls. Placed 15 sacks cement thru drill pipe on to plug. Mud up to 40' followed by a wooden plug and 1/3 sack hulls. Filled hole to base of well cellar with 10 sacks cement.

RECEIVED  
STATE CORPORATION COMMISSION  
7-23-1958  
JUL 23 1958  
CONSERVATION DIVISION  
Wichita, Kansas

(If additional description is necessary, use BACK of this sheet)

Name of Plugging Contractor Garcey Drilling Co.  
Address Route 2, Great Bend, Kansas


STATE OF Kansas, COUNTY OF Barton, ss.  
Don Searle (employee of owner) or (owner's representative) of the above-described

well, being first duly sworn on oath, says: That I have knowledge of the facts, statements, and matters herein contained and the log of the above-described well as filed and that the same are true and correct. So help me God.

(Signature) Don Searle  
Route 2, Great Bend, Kansas  
(Address)

SUBSCRIBED AND SWORN TO before me this 22nd day of July, 19 58

My commission expires July 11, 1960



Notary Public

PLUGGING  
FILE SEC 32 T 11 R 22W  
BOOK PAGE 116 LINE 45

# WELL LOG

15-195-00353-00-00

COMPANY PETROLEUM, INCORPORATED

SEC. 32 T.11S R. 22W

FARM SPENA "B" NO. 1

LOC. SE, SE, NW

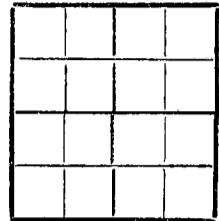
TOTAL DEPTH 4115'

COUNTY TREGO CO., KANSAS

COMM. June 29, 1958

COMP. July 10, 1958

CONTRACTOR GARVEY DRILLING COMPANY



CASING 8 5/8" @ 260' W/200 sax.

ELEVATION 2408' DF

PRODUCTION D & A

FIGURES INDICATE BOTTOM OF FORMATIONS

25	Surface soil
185	Sand & streaks clay
225	Shale & sand
261	Blue Shale
810	Shale, sand & shells
890	Sand & shale
1420	Sand
1490	Shale
1500	Sand
1700	Shale & sand
1850	Red bed & shale
1900	Anhydrite
2150	Shale
2415	Shale & shells
2670	Shale & lime streaks
2805	Shale
2975	Shale & shells
3120	Lime & shale
3550	Shale & lime
3575	Lime
3638	Lime & shale
4007	Lime
4037	Chert & lime
4085	Conglomerate
4115	Lime
4115	T. D.

STATE COMMISSION  
 7-23-1958  
 JUL 23 1958  
 CONSERVATION DIVISION  
 Wichita, Kansas

PLUGGING  
 FILE SEC. 32 T. 11. R. 22W  
 BOOK PAGE 116 LINE 45

State of KANSAS

County of BARTON

I, VERNE A. MORRIS of GARVEY DRILLING COMPANY

upon oath state that the above and foregoing is a true and correct copy of the log of the #1 SPENA "B" well

Subscribed and sworn to before me this 21st day of July 19 58

My Commission Expires: July 11, 1960

*Verne A. Morris*  
 \_\_\_\_\_  
*Ed J. Brown*  
 \_\_\_\_\_  
 NOTARY PUBLIC