


15-195-20284-00-00

STATE OF KANSAS
STATE CORPORATION COMMISSION

Form CP-4

Give All Information Completely
Make Required Affidavit
Mail or Deliver Report to:
Conservation Division
State Corporation Commission
P. O. Box 17027
Wichita, Kansas 67217
NORTH

WELL PLUGGING RECORD



Locate well correctly on above
Section Plat

Trego County. Sec. 32 Twp. 11S Rge. 23 (E) X (W)

Location as "NE/CNWxSWx" or footage from lines SE SW SE

Lease Owner Rains & Williamson Oil Co., Inc.

Lease Name Elmer M. LaRue Well No. 1

Office Address 435 Page Court, 220 W. Douglas, Wichita, Ks. 67202

Character of Well (completed as Oil, Gas or Dry Hole) Dry Hole

Date well completed 10-5-74 19__

Application for plugging filed 10-5-74 19__

Application for plugging approved 10-5-74 19__

Plugging commenced 10-5-74 19__

Plugging completed 10-5-74 19__

Reason for abandonment of well or producing formation commercial quantities of oil not found

If a producing well is abandoned, date of last production 19__

Was permission obtained from the Conservation Division or its agents before plugging was commenced? Yes

Name of Conservation Agent who supervised plugging of this well _____

Producing formation _____ Depth to top _____ Bottom _____ Total Depth of Well 4000 Feet

Show depth and thickness of all water, oil and gas formations.

OIL, GAS OR WATER RECORDS

CASING RECORD

FORMATION	CONTENT	FROM	TO	SIZE	PUT IN	PULLED OUT
				8-5/8"	247'	

Describe in detail the manner in which the well was plugged, indicating where the mud fluid was placed and the method or methods used in introducing it into the hole. If cement or other plugs were used, state the character of same and depth placed, from _____ feet to _____ feet for each plug set.

Plugged with 110 Cubic Ft. @ 900'
30 Cubic Ft. @ 275'
10 Cubic Ft. & Bridge @ 40'

RECEIVED
STATE CORPORATION COMMISSION
10-10-74
OCT 10 1974
CONSERVATION DIVISION
Wichita, Kansas

(If additional description is necessary, use BACK of this sheet)

Name of Plugging Contractor Rains & Williamson Oil Co., Inc.


Address 435 Page Court, 220 W. Douglas, Wichita, Kansas 67202

STATE OF KANSAS COUNTY OF SEDGWICK, ss.

Wilson Rains, President (employee of owner) or (owner or operator) of the above-described well, being first duly sworn on oath, says: That I have knowledge of the facts, statements, and matters herein contained and the log of the above-described well as filed and that the same are true and correct. So help me God.

(Signature) Wilson Rains
WILSON RAINS
435 Page Ct., Wichita, Kansas 67202
(Address)

Subscribed and sworn to before me this 9th day of October, 1974
Juanita M. Green
My commission expires October 4, 1975
Juanita M. Green Notary Public.



15-195-20284-00-00
WELL LOG

COMPANY Rains & Williamson Oil Co., Inc.

SEC. 32 T. 11S R. 23W
LOC. SE SW SE

FARM Elmer M. LaRue NO. 1


RIG. NO. 7

TOTAL DEPTH 4000'

COMM. 9-25-74

COMP. 10-5-74

COUNTY Trego
KANSAS



CONTRACTOR Rains & Williamson Oil Co., Inc.

CASING

20 10
15 8-5/8" @ 247' w/150 sx. common.
12 6
13 5

ELEVATION 2397 KB

PRODUCTION D & A

FIGURES INDICATE BOTTOM OF FORMATIONS

Rock	15
Sand and Shale	135
Shale	890
Sand	989
Shale and Sand	1810
Shale and Lime	1925
Anhydrite	1965
Shale and Lime	2671
Lime and Shale	3387
Shale and Lime	3667
Lime and Shale	3780
Lime	4000
<u>Rotary Total Depth</u>	<u>4000</u>

RECEIVED
STATE CORPORATION COMMISSION
10-10-74
OCT 10 1974
CONSERVATION DIVISION
Wichita, Kansas

State of KANSAS
County of SEDGWICK } ss:

I, Wilson Rains, President of the Rains & Williamson Oil Co., Inc.

upon oath state that the above and foregoing is a true and correct copy of the log of the Elmer M. LaRue #1 well.

Wilson Rains
WILSON RAINS

Subscribed and sworn to before me this 9th day of October 19 74

My Commission Expires: October 4, 1975

Juanita M. Green
NOTARY PUBLIC
Juanita M. Green

