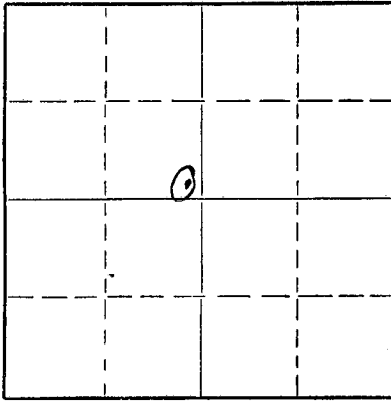


WELL PLUGGING RECORD

Give All Information Completely  
Make Required Affidavit  
Mail or Deliver Report to:  
Conservation Division  
State Corporation Commission  
800 Bitting Building  
Wichita, Kansas

Trego County. Sec. 32 Twp. 115 Rge. 23W (E) (W)  
Location as "NE/CNW/SW" or footage from lines SE-SE-NW  
Lease Owner Aurora Gasoline Co.  
Lease Name J. G. Hixson Well No. 1  
Office Address 304 Union National Bank Bldg. Wichita, Kansas  
Character of Well (completed as Oil, Gas or Dry Hole) Dry  
Date well completed April 21 19 53  
Application for plugging filed April 21 19 53  
Application for plugging approved April 21 19 53  
Plugging commenced April 21 19 53  
Plugging completed April 21 19 53  
Reason for abandonment of well or producing formation Dry

NORTH



Locate well correctly on above  
Section Plat

If a producing well is abandoned, date of last production No 19  
Was permission obtained from the Conservation Division or its agents before plugging was commenced? Yes

Name of Conservation Agent who supervised plugging of this well Eldon Petty  
Producing formation None Depth to top \_\_\_\_\_ Bottom 4530 Total Depth of Well 4530 Feet  
Show depth and thickness of all water, oil and gas formations.

OIL, GAS OR WATER RECORDS

CASING RECORD

FORMATION	CONTENT	FROM	TO	SIZE	PUT IN	PULLED OUT
	166-8 5/8	Ground	166	8 5/8	166	None

Describe in detail the manner in which the well was plugged, indicating where the mud fluid was placed and the method or methods used in introducing it into the hole. If cement or other plugs were used, state the character of same and depth placed, from \_\_\_\_\_ feet to \_\_\_\_\_ feet for each plug set.

Filled hole with mud to 160 set plug - 1/2 sack hulls - 15 sacks cement filled hole to 40 ft. with mud set plug 1/2 sack hulls 11 sacks cement filled to ground level.

(If additional description is necessary, use BACK of this sheet)


Name of Plugging Contractor Keating Drilling Co.  
Address National Bank of Tulsa Bldg. Tulsa

STATE OF Kansas, COUNTY OF McPherson, ss.  
Hugh Brittain (employee of owner) or (owner/operator) of the above-described well, being first duly sworn on oath, says: That I have knowledge of the facts, statements, and matters herein contained and the log of the above-described well as filed and that the same are true and correct. So help me God.

(Signature) Hugh Brittain  
National Bank of Tulsa Bldg. Tulsa  
(Address)

SUBSCRIBED AND SWORN TO before me this 28th day of April, 19 53

My commission expires May 10, 1956



24-2675-S 2-52-20M

Frederick  
STATE CORPORATION COMMISSION  
4-29-1953  
APR 29 1953

PLUGGING  
CONSERVATION DIVISION  
Wichita, Kansas  
REC-32 T 11 R 214  
BOOK PAGE 96 LINE 25

15-195-00065-00-00

DRILLER'S LOG

Company: Aurora Gasoline Company, Tulsa, Oklahoma

Farm: J. G. Hixon      Well No. 1      Loc: SE SE NW 32-11S-23W

TD : 4530'      County: Trego, Kansas

Comm: 4/1/53      Comp. 4/21/53      Prod.: D & A

Contractor: Keating Drlg. Co.      Elev.: 2419 KB

0- 40 surface clay  
40- 75 sand  
75- 178 sand & shale  
178- 360 sand & shale  
360-1130 shale, sand, lime  
1130-1435 shale & shell  
1435-1525 shale & shells  
1525-1675 sand  
1675-1910 red bed  
1910-1925 red bed, shale  
1925-2020 lime anhydrite  
2020-2050 sand  
2050-2175 lime  
2175-2430 shale & lime  
2430-2515 lime & shale  
2515-2680 lime, shale  
2680-2765 lime  
2765-2820 lime  
2820-2905 lime  
2905-2990 lime  
2990-3020 lime & shale  
3020-3110 lime & shale  
3110-3220 sandy lime  
3220-3250 lime  
3250-3350 shale  
3350-3435 shale & lime  
3435-3500 lime  
3500-3515 lime  
3515-3615 Broken lime  
3615-3669 Broken lime  
3669-3725 lime & shale  
3725-3770 lime  
3770-3825 lime  
3825-3865 lime  
3865-3898 lime  
3898-3926 lime  
3926-3947 lime  
3947-4005 lime  
4005-4040 lime  
4040-4080 shale & lime  
4080-4115 shale  
4115-4155 shale & lime  
4155-4188 cherty lime  
4188-4220 cherty lime  
4220-4260 lime & shale  
4260-4286 lime & shale  
4286-4328 broken lime, chert  
4328-4352 lime, shale, chert  
4352-4371 cherty lime & shale  
4371-4376 shale  
4376-4405 lime  
4405-4457 lime & shale, some chert  
4457-4476 lime

**PLUGGING**  
FILE SEC 32 T 11 R 23W  
BOOK PAGE 96 LINE 25

**RECEIVED**  
ON COMMISSION  
JUN 12 1953  
REGISTRATION DIVISION  
Trego, Kansas

15-195-00065-00-00

4476-4497 lime  
4497-4512 Arbuckle  
4512-4530 lime  
4530-TD


STATE OF Oklahoma COUNTY OF Tulsa SS:

Dorman Morsman, representative of Contractor, being first duly sworn on oath, states: That I have knowledge of the facts, statements and matters herein contained, and the log of the above well as filed, and the same are true and correct. So help me God.

Signature Dorman Morsman

Subscribed and sworn to before me, this 10<sup>th</sup> day of June, 1953.

My commission expires Oct. 4, 1955 Hugh Smathers  
Notary Public



6-12-1953  
JUN 12 1953  
CONSERVATION DIVISION  
Wichita, Kansas