


WELL PLUGGING RECORD

Give All Information Completely
Make Required Affidavit
Mail or Deliver Report to:
Conservation Division
State Corporation Commission
800 Bitting Building
Wichita, Kansas

Trego County, Sec. 33 Twp. 11 Rge. (E) 23 (W)

Location as "NE/CNW $\frac{1}{4}$ SW $\frac{1}{4}$ " or footage from lines SE SE SE
Lease Owner Finston & Murfin
Lease Name Hixson Well No. 1
Office Address Union Natl. Bank Bldg., Wichita, Ks.
Character of Well (completed as Oil, Gas or Dry Hole) Dry
Date well completed 11-10-51 19
Application for plugging filed 11-10-51 19
Application for plugging approved 11-10-51 19
Plugging commenced 11-11-51 19
Plugging completed 11-11-51 19
Reason for abandonment of well or producing formation



Locate well correctly on above Section Plat

If a producing well is abandoned, date of last production 19
Was permission obtained from the Conservation Division or its agents before plugging was commenced? Yes

Name of Conservation Agent who supervised plugging of this well Eldon Petty
Producing formation _____ Depth to top _____ Bottom _____ Total Depth of Well 4233 Feet
Show depth and thickness of all water, oil and gas formations.

OIL, GAS OR WATER RECORDS


CASING RECORD

Formation	Content	From	To	Size	Put In	Pulled Out
				8 5/8	155	0

Describe in detail the manner in which the well was plugged, indicating where the mud fluid was placed and the method or methods used in introducing it into the hole. If cement or other plugs were used, state the character of same and depth placed, from _____ feet to _____ feet for each plug set.

Set bottom plug @ 150'. Displaced 15 sacks cement. Set top plug @ 40'.
Displaced 10 sacks cement, 1/2 sack hulls on top each plug.

Name of Plugging Contractor Murfin Drilling Co.
Address 910 Union Natl. Bank Bldg.
Wichita, Ks.



STATE OF Kansas, COUNTY OF Sedgwick, ss.

W. R. Murfin (employee of owner) or (owner or operator) of the above-described well, being first duly sworn on oath, says: That I have knowledge of the facts, statements, and matters herein contained and the log of the above-described well as filed and that the same are true and correct. So help me God.


(Signature) W.R. Murfin

Wichita, Ks.
(Address)

SUBSCRIBED AND SWORN to before me this 23rd day of November, 19 51.

Helen Horine
Notary Public.

My commission expires 6-4-55



15-195-00212-00-00

KANSAS WELL LOG BUREAU --- KANSAS GEOLOGICAL SOCIETY
508 EAST MURDOCK - WICHITA, KANSAS

COMPANY Finston & Murfin

SEC. 33 T. 11 R. 23W

FARM Hixson

NO. 1

LOC. SE SE SE

TOTAL DEPTH 4233

COUNTY Trego

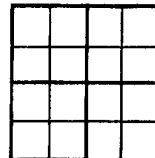
COMM. 10-29-51

COMP. 11-10-51

KANSAS

SHOT OR TREATED

CONTRACTOR Murfin Drilling Co.



ISSUED

CASING

20	10
15	8 155
12	6
13	5

ELEVATION 2410 DF

PRODUCTION Dry

FIGURES INDICATE BOTTOM OF FORMATIONS

150 cement
 750 shale-shells
 800 sand-shale-shells
 940 sand
 1220 shale shells, iron
 1430 red bed, shale, shells
 1630 sand-shale
 1885 red bed & shells
 1930 Anhydrite
 2000 red rock & shells
 2260 shale-shells
 2380 salt-shale
 2415 shale-lime
 2510 shale-shells
 2790 shale-lime
 2855 lime
 2995 lime-shale
 2995 sandy lime
 3045 lime-shale
 3125 shale
 3485 lime-shale
 3585 lime
 3645 lime-shale
 3950 lime
 4087 lime-shale
 4095 chert
 4100 lime-shale
 4120 lime
 4170 lime-shale
 4198 cherty cong.
 4211 shale
 4233 Arb. lime


Tops

Anhydrite 1885
 Topeka 3484
 Lansing 3723
 Heebner 3680
 Base K. C. 3958
 Congl. 4138
 Simpson 4194
 Arbuckle 4211
 T.D. 4233

STATE OF KANSAS)
) SS:
SEDGWICK COUNTY)

I, W. R. Murfin, of the Murfin Drilling Co., upon oath state that the above and foregoing is a true and correct copy of the log of the Hixson #1 well.

W. R. Murfin
W. R. Murfin



Subscribed and sworn to before me this 23rd day of November, 1951.

Helen Horine
Notary Public

PLUGGING
FILE SEC 33 T 11 R 23W
BOOK PAGE 124 LINE 3

RECEIVED
STATE CORRELATION DIVISION
11-24-1951
NOV 24 1951
KANSAS GEOLOGICAL SOCIETY
Wichita, Kansas