

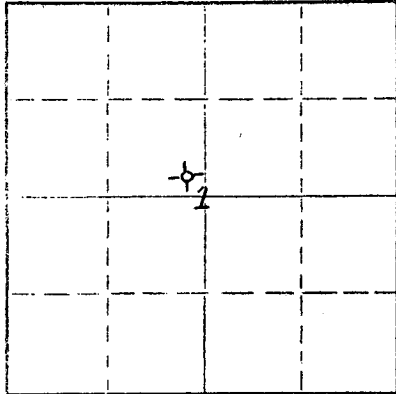
15-195-20268-00-00

Form CP-4

STATE OF KANSAS
STATE CORPORATION COMMISSION

Give All Information Completely
Make Required Affidavit
Mail or Deliver Report to:
Conservation Division
State Corporation Commission
P. O. Box 17027
Wichita, Kansas 67217
NORTH

WELL PLUGGING RECORD



Locate well correctly on above
Section Plat

Trego County, Sec. 1 Twp. 11S Rge. 24 (X) X (W)
Location as "NE/CNW/SW" or footage from lines SE SE NW
Lease Owner Mack Oil Company
Lease Name Veril Well No. 1
Office Address Box 400, Duncan, Oklahoma 73533
Character of Well (completed as Oil, Gas or Dry Hole) Dry Hole
Date well completed 8-16-74 19
Application for plugging filed 8-16-74 19
Application for plugging approved 8-16-74 19
Plugging commenced 8-16-74 19
Plugging completed 8-16-74 19
Reason for abandonment of well or producing formation commercial quantities
of oil not found.
If a producing well is abandoned, date of last production 19
Was permission obtained from the Conservation Division or its agents before plugging was com-
menced? yes

Name of Conservation Agent who supervised plugging of this well Leo Massey-Hays, Kansas
Producing formation _____ Depth to top _____ Bottom _____ Total Depth of Well 3920 Feet
Show depth and thickness of all water, oil and gas formations.

OIL, GAS OR WATER RECORDS

CASING RECORD

| FORMATION | CONTENT | FROM | TO | SIZE | PUT IN | PULLED OUT |
|-----------|---------|------|----|--------|--------|------------|
| | | | | 8-5/8" | 209' | |
| | | | | | | |
| | | | | | | |
| | | | | | | |
| | | | | | | |

Describe in detail the manner in which the well was plugged, indicating where the mud fluid was placed and the method or methods used in introducing it into the hole. If cement or other plugs were used, state the character of same and depth placed, from _____ feet to _____ feet for each plug set.

Plugged @ 800' with 70 sx.
185' with 20 sx.
40' with bridge & 10 sx.

RECEIVED
STATE CORPORATION COMMISSION
8-21-1974
AUG 21 1974

CONSERVATION DIVISION
Wichita, Kansas

(If additional description is necessary, use BACK of this sheet)

Name of Plugging Contractor Rains & Williamson Oil Company, Inc.
Address 435 Page Court, 220 W. Douglas, Wichita, Kansas 67202

STATE OF KANSAS COUNTY OF SEDGWICK, ss.
Wilson Rains (employee of owner) or (owner or operator) of the above-described

well, being first duly sworn on oath, says: That I have knowledge of the facts, statements, and matters herein contained and the log of the above-described well as filed and that the same are true and correct. So help me God.

(Signature) Wilson Rains
WILSON RAINS
435 Page Ct., Wichita, Kansas 67202
(Address)

Subscribed and sworn to before me this 19th day of August, 1974

My commission expires October 4, 1975
Juanita M. Green
Juanita M. Green Notary Public.



WELL LOG

COMPANY Mack Oil Company

SEC. 1 T. 11S R. 24W
LOC. SE SE NW

FARM Veril NO. 1

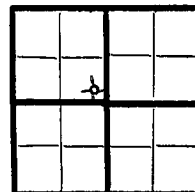
RIG. NO. 7

TOTAL DEPTH 3920'

COUNTY Trego
KANSAS

COMM. 8-8-74

COMP. 8-16-74



CONTRACTOR Rains & Williamson Oil Co., Inc.

CASINO

20 10
15 8-5/8" @ 209' w/150 sx. common,
12 6 3% cc., 2% gel.
13 5

ELEVATION 2301' GL

PRODUCTION D & A

FIGURES INDICATE BOTTOM OF FORMATIONS


| | |
|---------------------------|-------------|
| Clay and Shale | 160 |
| Shale and Sand | 270 |
| Shale | 1120 |
| Shale and Sand | 1800 |
| Shale | 1910 |
| Anhydrite | 1960 |
| Shale and Lime | 3390 |
| Lime | 3920 |
| <u>Rotary Total Depth</u> | <u>3920</u> |

RECEIVED
STATE CORPORATION COMMISSION
8-21-1974
AUG 21 1974
CONSERVATION DIVISION
Wichita, Kansas

State of KANSAS
County of SEDGWICK } ss:

I, Wilson Rains, President of the Rains & Williamson Oil Co., Inc.

upon oath that the above and foregoing is a true and correct copy of the log of the Veril #1 well.



Wilson Rains
WILSON RAINS

Subscribed and sworn to before me this 19th day of August 19 74

Juanita M. Green
NOTARY PUBLIC

My Commission Expires: October 4, 1975

Juanita M. Green