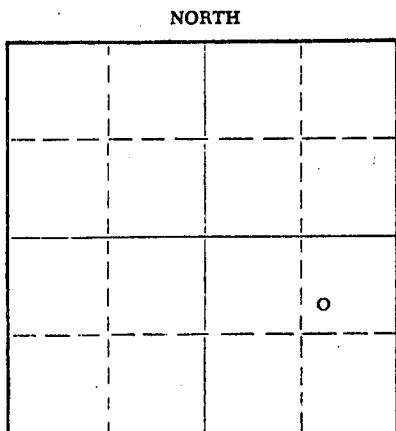


Give All Information Completely
Make Required Affidavit
Mail or Deliver Report to:
Conservation Division
State Corporation Commission
212 No. Market
Wichita, Kansas

WELL PLUGGING RECORD



Locate well correctly on above
Section Plat

Trego County. Sec. 3 Twp. 11S Rge. 24W (E) (W)
Location as "NE/CNW&SW&" or footage from lines SW NE SE
Lease Owner Landes Exploration Co. and Sentinel Resources Corp.
Lease Name Ott Well No. 2
Office Address P. O. Box 867, Magnolia, Arkansas 71753
Character of Well (completed as Oil, Gas or Dry Hole) Dry Hole
Date well completed November 15 19 69
Application for plugging filed November 15 19 69
Application for plugging approved November 15 19 69
Plugging commenced November 15 19 69
Plugging completed November 15 19 69
Reason for abandonment of well or producing formation Dry Hole

If a producing well is abandoned, date of last production 19
Was permission obtained from the Conservation Division or its agents before plugging was commenced? Yes

Name of Conservation Agent who supervised plugging of this well W. L. Nichols, Box 157, Morland, Kansas
Producing formation _____ Depth to top _____ Bottom _____ Total Depth of Well 3940 Feet
Show depth and thickness of all water, oil and gas formations.

OIL, GAS OR WATER RECORDS

CASING RECORD

FORMATION	CONTENT	FROM	TO	SIZE	PUT IN	PULLED OUT
		0	207'	8 5/8"	207'	None

Describe in detail the manner in which the well was plugged, indicating where the mud fluid was placed and the method or methods used in introducing it into the hole. If cement or other plugs were used, state the character of same and depth placed, from _____ feet to _____ feet for each plug set.

Plug: 990'/100 sacks cement
215'/20 sacks cement
40'/10 sacks cement

RECEIVED
STATE CORPORATION COMMISSION
NOV 26 1969
CONSERVATION DIVISION
Wichita, Kansas

(If additional description is necessary, use BACK of this sheet)


Name of Plugging Contractor Hellar Drilling Company, Inc.
Address 339 Union Center Bldg., Wichita, Kansas 67202

STATE OF Kansas, COUNTY OF Sedgwick, ss.
D. L. Hellar, President of Hellar Drlg. Co. Inc. (employee of owner) or (owner or operator) of the above-described

well, being first duly sworn on oath, says: That I have knowledge of the facts, statements, and matters herein contained and the log of the above-described well as filed and that the same are true and correct. So help me God.

(Signature) D. L. Hellar D. L. Hellar, President
339 Union Center Bldg., Wichita, Kansas 67202
(Address)

Subscribed and sworn to before me this 25th day of November, 19 69



Catherine Darcey
Catherine Darcey - Notary Public.

15-195-20143-00-00

DRILLER'S LOG

COMPANY: Landes Exploration Co. and Sentinel Resources Corp.
 P. O. Box 867, Magnolia, Arkansas 71753
 CONTRACTOR: Hellar Drilling Company, Inc., Wichita, Kansas 67202
 LEASE: #2 Ott
 LOCATION: SW NE SE 3-11S-24W, Trego County, Kansas
 COMMENCED: November 3, 1969
 COMPLETED: November 15, 1969
 CASING: Set 8 5/8" Surface Casing @ 207'/150 sacks cement

0-207	Sand & Shale
207-1150	Shale & Sand
1150-1458	Shale & Red Bed
1458-1674	Red Bed
1674-1924	Shale
1924-1965	Anhydrite
1965-2269	Shale
2269-3673	Lime & Shale
3673-3705	Lime
3705-3762	L. K.C.
3762-3795	Lime
3795-3824	Lime (L.K.C.)
3824-3940	Lime
3940	Rotary Total Depth

D & A

RECEIVED
 STATE CORPORATION COMMISSION
 11-26-1969
 NOV 26 1969
 CONSERVATION DIVISION
 Wichita, Kansas


STATE OF KANSAS)
) SS
 COUNTY OF SEDGWICK)

I, D. L. Hellar, do hereby certify that the above and foregoing is a true and correct copy of the log of the #2 Ott, located in SW NE SE 3-11S-24W, Trego County, Kansas, as reflected by the files of the Hellar Drilling Company, Inc.

HELLAR DRILLING COMPANY, INC.

By *D. L. Hellar*
 President - D. L. Hellar

Subscribed and sworn to before me, a Notary Public, in and for Sedgwick County, Kansas, this 25th day of November, 1969.



Catherine Dargy
 Notary Public - Catherine Dargy

My Commission Expires: March 25, 1972.