

15-195-20210-00-00

STATE OF KANSAS  
STATE CORPORATION COMMISSION

Form CP-4

Give All Information Completely  
Make Required Affidavit  
Mail or Deliver Report to:  
Conservation Division  
State Corporation Commission  
212 No. Market  
Wichita, Kansas 67202

WELL PLUGGING RECORD

Trego County. Sec. 3 Twp. 11 Rge. 24 (E) W (W)

Location as "NE/CNW%SW%" or footage from lines C-E 1/2 - SE - SW

Lease Owner A. Scott Ritchie & Graves

Lease Name Guyer Well No. 1

Office Address 412 Union Center Wichita, Kansas 67202

Character of Well (completed as Oil, Gas or Dry Hole) Dry Hole

Date well completed 4-6 1972

Application for plugging filed 4-6 1972

Application for plugging approved 4-6 1972

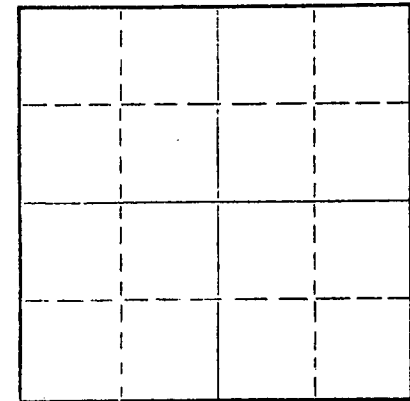
Plugging commenced 4-6 1972

Plugging completed 4-6 1972

Reason for abandonment of well or producing formation Dry Hole

If a producing well is abandoned, date of last production \_\_\_\_\_ 19\_\_\_\_

Was permission obtained from the Conservation Division or its agents before plugging was commenced? Yes



Locate well correctly on above  
Section Plat

Name of Conservation Agent who supervised plugging of this well Bill Nichols Morland, Kansas

Producing formation \_\_\_\_\_ Depth to top \_\_\_\_\_ Bottom \_\_\_\_\_ Total Depth of Well \_\_\_\_\_ Feet

Show depth and thickness of all water, oil and gas formations.

OIL, GAS OR WATER RECORDS

CASING RECORD


FORMATION	CONTENT	FROM	TO	SIZE	PUT IN	PULLED OUT
<b>Surface Pipe</b>				<b>8 5/8"</b>	<b>210'</b>	

Describe in detail the manner in which the well was plugged, indicating where the mud fluid was placed and the method or methods used in introducing it into the hole. If cement or other plugs were used, state the character of same and depth placed, from \_\_\_\_\_ feet to \_\_\_\_\_ feet for each plug set.

**1st plug was set @ 900' with 110 cu. ft. cement**

**2nd plug was set @ 245' with 30 cu. ft. cement**

**3rd plug was set @ 40' with 10 cu. ft. cement.**



(If additional description is necessary, use BACK of this sheet)

Name of Plugging Contractor Dreiling Oil, Inc.

Address Victoria, Kansas 67671

STATE OF Kansas, COUNTY OF Ellis, ss.


I, Joe Hess, Secretary Treas. of Drlg. Contr (Name of contractor) of the above-described well, being first duly sworn on oath, says: That I have knowledge of the facts, statements, and matters herein contained and the log of the above-described well as filed and that the same are true and correct. So help me God.

(Signature) Joe Hess

JOE HESS, Rt. # 2, Victoria, Kansas 67671

(Address)

day of April, 19 72



Patty Rohr  
PATTY ROHR  
Notary Public.

My commission expires July 20, 1975

# DREILING OIL, INC.

Victoria, Kansas 67671

## A. Scott Ritchie & Graves WELL LOG

Company 412 Union Center  
 Wichita, Kansas 67202

Farm Guyer #1 No. 1

Total Depth 3,940'

Comm. 3-30-72 Comp. 4-5-72

Contractor Dreiling Oil, Inc.  
 Victoria, Kansas 67671

Sec. 3 Twp. 11 Rng. 24  
 Location C-E $\frac{1}{2}$  - SE - SW  
 County Trego  
 Elevation: 2351 K. B.  
 2348 D. F.  
 2346 G. R.

RECEIVED  
 STATE CORPORATION COMMISSION  
 APR 7 1972  
 CONSERVATION DIVISION  
 Wichita, Kansas

Casing Record 210' - 8 5/8"  
 Cement Record 150 sacks cement  
 Production: D & A

### Figures Indicate Bottom of Formations


0'	40'	Sand & Gravel
40'	210'	Shale
210'	960'	Shale
960'	1495'	Shale & Sand Streaks
1495'	1700'	Sand
1700'	1954'	Red Bed & Shale
1954'	1990'	Anhydrite
1990'	1999'	Anhydrite
1999'	2301'	Shale
2301'	2642'	Shale
2642'	2850'	Shale & Lime
2850'	3100'	Lime & Shale
3100'	3200'	Lime & Shale
3200'	3470'	Shale & Lime
3470'	3595'	Lime & Shale
3595'	3700'	Shale & Lime
3700'	3760'	Lime
3760'	3940'	Lime
3940'	T.D.	

STATE OF KANSAS)  
 )ss  
 COUNTY OF ELLIS)

I, Joe Hess, Secretary Treasurer, of Dreiling Oil, Inc., upon oath states that the above and foregoing is a true and correct copy from the Daily Drilling Report from the Guyer #1.

Joe Hess  
 JOE HESS

Subscribed and sworn to before me this 6th day of April, 1972.



Patty Rohr  
 PATTY ROHR NOTARY PUBLIC

My commission expires: July 20, 1975.