

STATE OF KANSAS
STATE CORPORATION COMMISSION

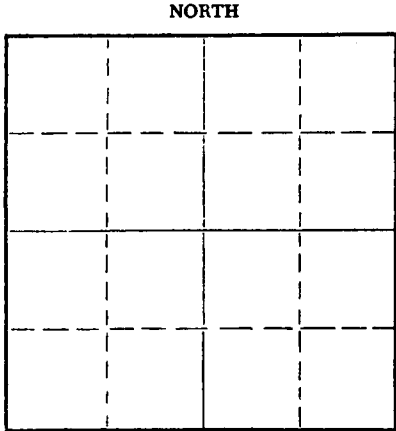
15-195-20330-00-00

WELL PLUGGING RECORD

Give All Information Completely
Make Required Affidavit
Mail or Deliver Report to:
Conservation Division
State Corporation Commission
212 North Market, Insurance Bldg.
Wichita, Kansas

/ Trego County, Sec. 4 Twp. 11 Rge. 24W (E) (W)

Location as "NE/CNW/SW" or footage from lines NW NW SW
Lease Owner John O. Farmer, Inc.
Lease Name Ott #1 Well No.
Office Address Box 352, Russell, Kansas 67665
Character of Well (completed as Oil, Gas or Dry Hole) D & A
Date well completed March 11, 1975 19
Application for plugging filed 19
Application for plugging approved 19
Plugging commenced March 11, 1975 19
Plugging completed 19
Reason for abandonment of well or producing formation



Locate well correctly on above Section Plat

If a producing well is abandoned, date of last production 19
Was permission obtained from the Conservation Division or its agents before plugging was commenced? Yes

Name of Conservation Agent who supervised plugging of this well Gilbert Balthazor
Producing formation Depth to top Bottom Total Depth of Well 3970 Feet
Show depth and thickness of all water, oil and gas formations.

OIL, GAS OR WATER RECORDS

CASING RECORD

FORMATION	CONTENT	FROM	TO	SIZE	PUT IN	PULLED OUT
				8 5/8	222	

Describe in detail the manner in which the well was plugged, indicating where the mud fluid was placed and the method or methods used in introducing it into the hole. If cement or other plugs were used, state the character of same and depth placed, from feet to feet for each plug set.

Plug #1 900' 70 sx. cement
Plug #2 225' 20 sx. cement
Plug #3 40' 10 sx. cement

Completed 8:30 P.M., March 11, 1975

Gilbert Balthazor, State Plugger

RECEIVED
STATE CORPORATION COMMISSION
3-20-1975
MAR 20 1975
CONSERVATION DIVISION
Wichita, Kansas


(If additional description is necessary, use BACK of this sheet)
Name of Plugging Contractor John O. Farmer, Inc.
Address Box 352, Russell, Kansas 67665

STATE OF KANSAS, COUNTY OF RUSSELL, ss.
John O. Farmer (employee of owner) or (owner or operator) of the above-described well, being first duly sworn on oath, says: That I have knowledge of the facts, statements, and matters herein contained and the log of the above-described well as filed and that the same are true and correct. So help me God.

(Signature) *John O. Farmer*
Box 352, Russell, Kansas 67665 (Address)

Subscribed and sworn to before me this 19th day of March, 1975

Margaret J. Cox
MARGARET J. COX Notary Public.



15-195-20330-00-00

IMPORTANT
Kans. Geo. Survey request
samples on this well.

KANSAS DRILLERS LOG

S. 4 T. 11 R. 24W E
W

API No. 15 — 195 — 20,330-00-00
County Number

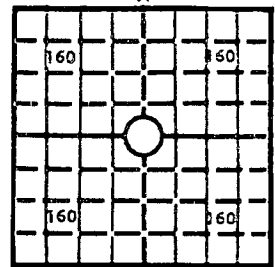
Loc. NW NW SW

Operator
John O. Farmer, Inc.

County Trego

640 Acres
N

Address
Box 352, 370 W. Wichita Ave., Russell, Kansas 67665



Well No. #1 Lease Name
Off

Footage Location
330 feet from (N) (30) line 330 feet from (E) (W) line

Principal Contractor Geologist
John O. Farmer, Inc. Francis Whisler

Elev.: Gr. 2353'

Spud Date Total Depth P.B.T.D.
March 4, 1975 3971' D & A

Date Completed Oil Purchaser
March 11, 1975

DF 2356' KB 2358'

CASING RECORD

Report of all strings set — surface, intermediate, production, etc.

Purpose of string	Size hole drilled	Size casing set (in O.D.)	Weight lbs/ft.	Setting depth	Type cement	Sacks	Type and percent additives
Surface	12 1/4	8-5/8	26	222	Common	175	3% gel

LINER RECORD

PERFORATION RECORD

Top, ft.	Bottom, ft.	Sacks cement	Shots per ft.	Size & type	Depth interval

TUBING RECORD

Size	Setting depth	Packer set at

ACID, FRACTURE, SHOT, CEMENT SQUEEZE RECORD

Amount and kind of material used	Depth interval treated

RECEIVED
STATE CORPORATION COMMISSION
3-20-1975
MAR 20 1975
CONSERVATION DIVISION
Wichita, Kansas

INITIAL PRODUCTION

Date of first production	Producing method (flowing, pumping, gas lift, etc.)				
RATE OF PRODUCTION PER 24 HOURS	Oil bbls.	Gas MCF	Water bbls.	Gas-oil ratio	CFPB
Disposition of gas (vented, used on lease or sold)			Producing interval(s)		

INSTRUCTIONS: As provided in KCC Rule 82-2-125, within 90 days after completion of a well, one completed copy of this Drillers Log shall be transmitted to the State Geological Survey of Kansas, 4150 Monroe Street, Wichita, Kansas 67209. Copies of this form are available from the Conservation Division, State Corporation Commission, 3830 So. Meridian (P.O. Box 17027), Wichita, Kansas 66217. Phone AC 316-522-2206. If confidential custody is desired, please note Rule 82-2-125. Drillers Logs will be on open file in the Oil and Gas Division, State Geological Survey of Kansas, Lawrence, Kansas 66044.

DESIGNATE TYPE OF COMP.: OIL, GAS,
 DRY HOLE, SWDW, ETC.:
 Dry Hole

Operator

John O. Farmer, Inc

Well No.

#1

Lease Name

Ott

S 4 T 11 R 24 ^{BC} W

WELL LOG

Show all important zones of porosity and contents thereof; cored intervals, and all drill-stem tests, including depth interval tested, cushion used, time tool open, flowing and shut-in pressures, and recoveries.

SHOW GEOLOGICAL MARKERS, LOGS RUN, OR OTHER DESCRIPTIVE INFORMATION.

FORMATION DESCRIPTION, CONTENTS, ETC.	TOP	BOTTOM	NAME	DEPTH
Clay, Sand & Shale	0	222	Log Tops:	
Shale & Shells	222	915		
Sand	915	1045	Anhydrite	1978' +380
Shale	1045	1224	B/Anhydrite	2016' +342
Sand & Shale	1224	1525	Heebner	3684' -1326
Sand	1525	1670	Toronto	3708' -1350
Red Bed	1670	1979	Lansing	3722' -1364
Anhydrite	1979	2017	B/Kansas City	3960' -1602
Shale	2017	2305	Log T.D.	3971' -1613
Shale & Lime	2305	2640	Rotary T.D.	3970' -1612
Lime & Shale	2640	2875		
Shale & Lime	2875	3140		
Lime & Shale	3140	3235		
Shale & Lime	3235	3400		
Shale & Lime Streaks	3400	3510		
Lime & Shale	3510	3780		
Lime	3780	3970		
T.D.	3970			

USE ADDITIONAL SHEETS, IF NECESSARY, TO COMPLETE WELL RECORD.

Date Received

John O. Farmer

Signature

President - John O. Farmer, Inc.

Title

March 19, 1975

Date