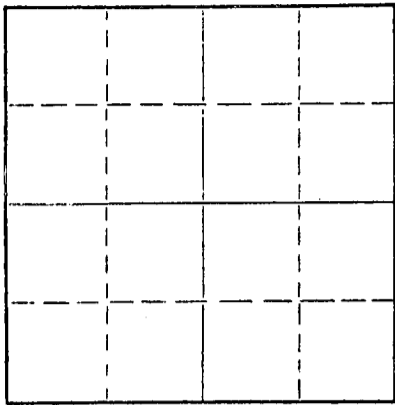


15-195-00484-00-00

WELL PLUGGING RECORD

Give All Information Completely  
Make Required Affidavit  
Mail or Deliver Report to:  
Conservation Division  
State Corporation Commission  
1001 No. Broadway  
Wichita, Kansas

NORTH



Locate well correctly on above  
Section Plat

Trego County, Sec. 33 Twp. 11S Rge. (E) 24 (W)  
Location as "NE/CNWxSWx" or footage from lines SE NW  
Lease Owner CHIEF DRILLING CO., INC.  
Lease Name MALINOWSKY Well No. 1  
Office Address Box 797, Great Bend, Kansas  
Character of Well (completed as Oil, Gas or Dry Hole) Dry Hole  
Date well completed 1-4- 1963  
Application for plugging filed 1-4- 1963  
Application for plugging approved 1-4- 1963  
Plugging commenced 1-4- 1963  
Plugging completed 1-4- 1963  
Reason for abandonment of well or producing formation Dry Hole

If a producing well is abandoned, date of last production \_\_\_\_\_ 19\_\_\_\_  
Was permission obtained from the Conservation Division or its agents before plugging was commenced? yes

Name of Conservation Agent who supervised plugging of this well Bill Leiker  
Producing formation \_\_\_\_\_ Depth to top \_\_\_\_\_ Bottom \_\_\_\_\_ Total Depth of Well 4145 Feet  
Show depth and thickness of all water, oil and gas formations.

OIL, GAS OR WATER RECORDS

CASING RECORD

FORMATION	CONTENT	FROM	TO	SIZE	PUT IN	PULLED OUT
				8-5/8" @	202'	None

Describe in detail the manner in which the well was plugged, indicating where the mud fluid was placed and the method or methods used in introducing it into the hole. If cement or other plugs were used, state the character of same and depth placed, from \_\_\_\_\_ feet to \_\_\_\_\_ feet for each plug set.

1/4 sx hulls and wooden plug set @ 600'  
Mixed 20 sx cement through drill pipe  
1/4 sx hulls and wooden plug set @ 180'  
Mixed 20 sx cement through drill pipe  
1/4 sx hulls and wooden plug @ 40'  
Mixed 10 sx cement

1-11-1963  
JAN 11 1963


(If additional description is necessary, use BACK of this sheet)

Name of Plugging Contractor Chief Drilling Co., Inc.  
Address Box 797, Great Bend, Kansas

STATE OF KANSAS, COUNTY OF BARTON, ss.  
V. Richard Hoover, President (employee of owner) or (owner or operator) of the above-described well, being first duly sworn on oath, says: That I have knowledge of the facts, statements, and matters herein contained and the log of the above-described well as filed and that the same are true and correct. So help me God.

(Signature) V. Richard Hoover  
Box 797, Great Bend, Kansas  
(Address)

SUBSCRIBED AND SWORN to before me this 4th day of January 1963



My commission expires June 18, 1963

Dorothy B. John  
Notary Public

1-11-1963  
JAN 11 1963

WELL LOG

Chief Drilling Co., Inc.  
Box 797  
Great Bend, Kansas

MALINOWSKY #1  
SE NW Sec. 33-118-24W  
Trego County, Kansas

CONSERVATION DISTRICT  
TREGO COUNTY, KANSAS

Contractor: Chief Drilling Co., Inc.

Commenced: 12-27-62  
Completed: 1-4-63

Casing Record: 8-5/8" @ 202' w/150 sx cement.

<u>FORMATION</u>	<u>FROM</u>	<u>TO</u>	<u>ELEVATION</u>
Sand & Shale	0	202	2522' Gr.
Shale & Shells	202	670	2524' D.F.
Shale	670	1350	2527' K.B.
Shale, Shells & Redbed	1350	2065	
Shale & Redbed	2065	2105	
Anhydrite	2105	2160	
Shale & Shells	2160	2350	Heebner 3856 (-1329)
Shale & Lime	2350	2810	Toronto 3876 (-1349)
Lime	2810	2950	Lansing/Kansas City 3893 (-1366)
Lime & Shale	2950	3050	Base Kansas City 4138 (-1611)
Lime	3050	3325	Total Depth 4145 (-1618)
Lime & Shale	3325	3630	
Lime	3630	4145	
Total Depth	4145		


STATE OF KANSAS, COUNTY OF BARTON) SS

I hereby certify that the above is a true and correct copy of the Driller's Log of the well drilled in the SE NW Sec. 33-118-24W, Trego County, Kansas, to the best of my knowledge and belief.

CHIEF DRILLING CO., INC.

*V. Richard Hoover*  
V. Richard Hoover, President

Subscribed and sworn to before me this 4th day of January, 1963.



*Dorothy B. John*  
Dorothy B. John, Notary Public

My commission expires: June 18, 1963