


STATE OF KANSAS
STATE CORPORATION COMMISSION

WELL PLUGGING RECORD

Give All Information Completely
Make Required Affidavit
Mail or Deliver Report to:
Conservation Division
State Corporation Commission
212 No. Market
Wichita, Kansas

Thomas County, Sec. 2 Twp. 9S Rge. (E) 31(W)

Location as "NE/CNW&SW" or footage from lines SW NE
Lease Owner Lewis M. Mull and Jimmy Razook
Lease Name Holley Well No. 1
Office Address 1625 Wichita Plaza, Wichita, Kansas
Character of Well (completed as Oil, Gas or Dry Hole) Dry Hole
Date well completed 4-9 1971
Application for plugging filed 4-9 1971
Application for plugging approved 4-9 1971
Plugging commenced 4-9 1971
Plugging completed 4-9 1971
Reason for abandonment of well or producing formation No oil or gas found in commercial quantities.
If a producing well is abandoned, date of last production --- 19--
Was permission obtained from the Conservation Division or its agents before plugging was commenced? Yes



Locate well correctly on above Section Plat

Name of Conservation Agent who supervised plugging of this well Bill Nickols, Morland, Kansas
Producing formation _____ Depth to top _____ Bottom _____ Total Depth of Well 4230 Feet
Show depth and thickness of all water, oil and gas formations.

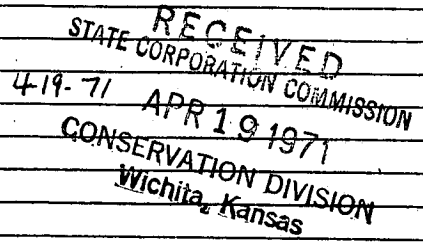
OIL, GAS OR WATER RECORDS

CASING RECORD

FORMATION	CONTENT	FROM	TO	SIZE	PUT IN	PULLED OUT
				8-5/8"	287'	-0-

Describe in detail the manner in which the well was plugged, indicating where the mud fluid was placed and the method or methods used in introducing it into the hole. If cement or other plugs were used, state the character of same and depth placed, from _____ feet to _____ feet for each plug set.

Set first plug at 1625 feet with 100 sacks;
second plug at 300 feet with 25 sacks; top
plug at 40 feet with 10 sacks. Plugging
completed at 8:00 p.m. 4-9-71.




Rains & Williamson Oil Co., Inc.
(If additional description is necessary, use BACK of this sheet)

Name of Plugging Contractor 1425 Wichita Plaza, Wichita, Kansas
Address

STATE OF KANSAS COUNTY OF SEDGWICK, ss.
Wilson Rains (employee of owner) or (owner or operator) of the above-described well, being first duly sworn on oath, says: That I have knowledge of the facts, statements, and matters herein contained and the log of the above-described well as filed and that the same are true and correct. So help me God.

(Signature) Wilson Rains Wilson Rains
1425 Wichita Plaza, Wichita, Kansas
(Address)



SUBSCRIBED AND SWORN to before me this 14 day of April, 19 71
Jeanine Durand
Jeanine Durand Notary Public.

ROTARY DRILLING LOG

Operator: Lewis M. Mull and
Jimmy Razook
#1 HOLLEY
C SW NE Section 2-9S-31W
Thomas County, Kansas

Contractor: Rains & Williamson
Oil Co., Inc.
Commenced: 4-2-71
Completed: 4-9-71
Casing: 8-5/8"/287'/190 sacks

Formations

Surface Clay and Shale	287'
Shale	2318'
Sand and Shale	2379'
Red Bed and Shale	2578'
Anhydrite	2623'
Shale	3160'
Shale and Lime	3307'
Lime and Shale	3420'
Lime	4230'
Rotary Total Depth	4230'


RECEIVED
STATE CORPORATION COMMISSION
MAY 18 1971
CONSERVATION DIVISION
Wichita, Kansas

We certify the above log is true and correct, to the best of our knowledge and belief.

RAINS & WILLIAMSON OIL CO., INC.


Wilson Rains

Subscribed and sworn to me, a Notary Public, within and for the State of Kansas, County of Sedgwick, this 14 day of April, 1971.


Jeanine Durand Notary Public

My Commission Expires: 3-31-74

