

15-179-20435-0000

STATE OF KANSAS
STATE CORPORATION COMMISSION

Form CP-4

Give All Information Completely
Make Required Affidavit
Mail or Deliver Report to:
Conservation Division
State Corporation Commission
P. O. Box 17027
Wichita, Kansas 67217
NORTH

WELL PLUGGING RECORD

Sheridan County, Sec. 9 Twp. 9S Rgs. 27 (W)

Location as "NE/CNW/SW" or footage from lines N/2 N/2 SE/4

Lease Owner Rains & Williamson Oil Co., Inc.

Lease Name McFadden "B" Well No. 1

Office Address 435 Page Court, 220 W. Douglas, Wichita, Ks. 6720

Character of Well (completed as Oil, Gas or Dry Hole) Dry Hole

Date well completed 8-31-76 19

Application for plugging filed 8-31-76 19

Application for plugging approved 8-31-76 19

Plugging commenced 8-31-76 19

Plugging completed 8-31-76 19

Reason for abandonment of well or producing formation Commercial quantities of oil not found.

If a producing well is abandoned, date of last production 19

Was permission obtained from the Conservation Division or its agents before plugging was commenced? Yes

Name of Conservation Agent who supervised plugging of this well Gilbert Balthazor, Palco, Kansas

Producing formation _____ Depth to top _____ Bottom _____ Total Depth of Well 4110 Feet

Show depth and thickness of all water, oil and gas formations.

OIL, GAS OR WATER RECORDS

CASING RECORD

FORMATION	CONTENT	FROM	TO	SIZE	PUT IN	PULLED OUT
				8 5/8"	326'	none

Describe in detail the manner in which the well was plugged, indicating where the mud fluid was placed and the method or methods used in introducing it into the hole. If cement or other plugs were used, state the character of same and depth placed, from _____ feet to _____ feet for each plug set.

Plug @ 1300' w/70 sx.
Plug @ 300' w/20 sx.
Plug @ 40' w/10 sx. & solid plug

RECEIVED
STATE CORPORATION COMMISSION
9-10-76
SEP 10 1976

CONSERVATION DIVISION
Wichita, Kansas

Name of Plugging Contractor Rains & Williamson Oil Co., Inc.
Address 435 Page Court, 220 W. Douglas, Wichita, Kansas 67202

STATE OF Kansas COUNTY OF Sedgwick
Wilson Rains, President of Rains & Williamson Oil Co., Inc.

(employee or owner) or (owner or operator) of the above-described well, being first duly sworn on oath, says: That I have knowledge of the facts, statements, and matters herein contained and the log of the above-described well as filed and that the same are true and correct. So help me God.


(Signature) Wilson Rains

435 Page Court, 220 W. Douglas, Wichita, Ks. (Address)

3 day of September 1976

Juanita M. Green Notary Public.

My commission expires 10-4-79



WELL LOG

COMPANY Rains & Williamson Oil Co., Inc.

SEC. 9 T. 9S R. 27W
LOC. N/2 N/2 SE/4

FARM McFadden "B" NO. #1

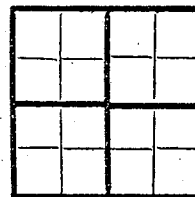
RIG. NO. #7

TOTAL DEPTH 4110'

COMM. 8-22-76

COMP. 8-31-76

COUNTY Sheridan
KANSAS



CONTRACTOR Rains & Williamson Oil Co., Inc.

CASING

20	10	
15	8	5/8" @ 326' w/200 sx. 50/50 pos.
12	6	2% gel, 3% cc.
13	5	

ELEVATION 2726 KB

PRODUCTION D&A

FIGURES INDICATE BOTTOM OF FORMATIONS


Shale	998
Shale & Sand	1250
Shale w/sand	1697
Shale	1955
Sand & Shale	2096
Shale	2313
Shale w/lime	2731
Shale & Lime	3278
Lime & Shale	3500
Lime w/shale	3604
Lime & Shale	3762
Lime	4110
<u>Rotary Total Depth</u>	<u>4110</u>

RECEIVED
STATE CORPORATION COMMISSION
SEP 10 1976
CONSERVATION DIVISION
Wichita, Kansas

State of Kansas }
County of Sedgwick } ss:

I, Wilson Rains, President of the Rains & Williamson Oil Co., Inc. Company

upon oath state that the above and foregoing is a true and correct copy of the log of the McFadden "B" #1 well.



Wilson Rains
Wilson Rains

Subscribed and sworn to before me this 3 day of September 1976

Juanita M. Green
NOTARY PUBLIC
Juanita M. Green

10-4-79