

15-179-20425-0000

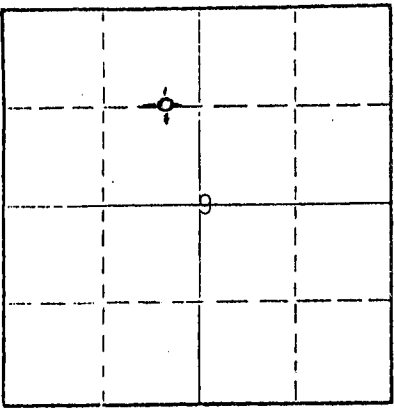
STATE OF KANSAS
STATE CORPORATION COMMISSION

Form CP-4

Give All Information Completely
Make Required Affidavit
Mail or Deliver Report to:
Conservation Division
State Corporation Commission
P. O. Box 17027

WELL PLUGGING RECORD

Wichita, Kansas 67217
NORTH



Locate well correctly on above
Section Plat

Sheridan County, Sec. 9 Twp. 9 Rge. (E) 27 (W)
Location as "NE/CNWSW" or footage from lines E/2 E/2 NW/4
Lease Owner Dane G. Hansen Trust
Lease Name Mc Fadden "A" Well No. 1
Office Address 1107 Union National Building
Character of Well (completed as Oil, Gas or Dry Hole) Dry Hole
Date well completed May 23 1976
Application for plugging filed May 23 1976
Application for plugging approved May 23 1976
Plugging commenced May 23 1976
Plugging completed May 23 1976
Reason for abandonment of well or producing formation Too low structurally
If a producing well is abandoned, date of last production 19
Was permission obtained from the Conservation Division or its agents before plugging was commenced? Yes

Name of Conservation Agent who supervised plugging of this well W L NICHOLS, Morland, Kansas
Producing formation _____ Depth to top _____ Bottom _____ Total Depth of Well _____ Feet
Show depth and thickness of all water, oil and gas formations.

OIL, GAS OR WATER RECORDS

CASING RECORD

FORMATION	CONTENT	FROM	TO	SIZE	PUT IN	PULLED OUT
				8 5/8	299.26'	None

Describe in detail the manner in which the well was plugged, indicating where the mud fluid was placed and the method or methods used in introducing it into the hole. If cement or other plugs were used, state the character of same and depth placed, from _____ feet to _____ feet for each plug set.


Filled hole with heavy mud to 1250'. Set plug. Put in 70 sacks cement. Filled with heavy mud to 300'. Set plug. Put in 20 sacks cement. Filled with heavy mud to 40'. Set plug. Filled to top with 10 sacks cement.

RECEIVED
STATE CORPORATION COMMISSION
6-10-76
JUN 10 1976
CONSERVATION DIVISION
Wichita, Kansas

(If additional description is necessary, use BACK of this sheet)
Name of Plugging Contractor C-G Drilling Co.
Address 1107 Union National Building, Wichita, Kansas 67202

STATE OF KANSAS, COUNTY OF SEDGWICK, ss.
G. F. Galloway (employee of owner) or (owner or operator) of the above-described well; being first duly sworn on oath, says: That I have knowledge of the facts, statements, and matters herein contained and the log of the above described well as filed and that the same are true and correct. So help me God.

(Signature) G. F. Galloway
1107 Union National Bldg. Wichita, Ks.
(Address)



Subscribed and sworn to before me this 28th day of May 1976
December 8, 1979
Phyllis Buchanan
Notary Public.

KANSAS DRILLERS LOG

S. 9 T. 9 R. 27 ^E/_W

Loc. E/2 E/2 NW/4

County Sheridan

API No. 15 _____
County _____ Number _____

Operator
DANE G HANSEN TRUST

Address
LOGAN, KANSAS 67646

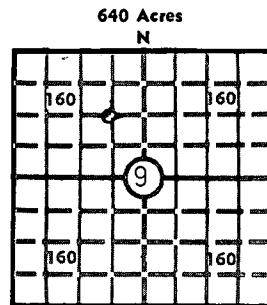
Well No. 1 Lease Name MCNEADDEN "A"

Footage Location
1379 feet from (N) ~~XX~~ line 330 feet from (E) (W) line NW 1/4 ^{KCC}

Principal Contractor C-G DRILLING CO. Geologist J JESPERSEN

Spud Date MAY 15, 1976 Total Depth 4084 P.B.T.D. _____

Date Completed MAY 23, 1976 Oil Purchaser _____



Elev.: Gr. _____

DF _____ KB 2696

CASING RECORD

Report of all strings set — surface, intermediate, production, etc.

Purpose of string	Size hole drilled	Size casing set (in O.D.)	Weight lbs/ft.	Setting depth	Type cement	Sacks	Type and percent additives
SURFACE	12 1/4"	8 5/8"	28#	299.26'	60-40 POZMIX	175	2% GEL & 3% CA C

LINER RECORD

PERFORATION RECORD

Top, ft.	Bottom, ft.	Sacks cement	Shots per ft.	Size & type	Depth interval

TUBING RECORD

Size	Setting depth	Packer set at

ACID, FRACTURE, SHOT, CEMENT SQUEEZE RECORD

Amount and kind of material used	Depth interval treated

INITIAL PRODUCTION

Date of first production _____	Producing method (flowing, pumping, gas lift, etc.) _____
RATE OF PRODUCTION PER 24 HOURS	Oil _____ Gas _____ Water _____ Gas-oil ratio _____
Disposition of gas (vented, used on lease or sold) _____	Producing interval (s) _____

INSTRUCTIONS: As provided in KCC Rule 82-2-125, within 90 days after completion of a well, one completed copy of this Drillers Log shall be transmitted to the State Geological Survey of Kansas, 4150 Monroe Street, Wichita, Kansas 67209. Copies of this form are available from the Conservation Division, State Corporation Commission, 3830 So. Meridian (P.O. Box 17027), Wichita, Kansas 66217. Phone AC 316-522-2206. If confidential custody is desired, please note Rule 82-2-125. Drillers Logs will be on open file in the Oil and Gas Division, State Geological Survey of Kansas, Lawrence, Kansas 66044.

Operator
DANE G HANSEN TRUST

DESIGNATE TYPE OF COMP.: OIL, GAS,
DRY HOLE, SWDW, ETC.:
DRY HOLE

Well No. 1 Lease Name MC FADDEN "A"

S 9 T 9 R 27 E W


WELL LOG

Show all important zones of porosity and contents thereof; cored intervals, and all drill-stem tests, including depth interval tested, cushion used, time tool open, flowing and shut-in pressures, and recoveries.

SHOW GEOLOGICAL MARKERS, LOGS RUN, OR OTHER DESCRIPTIVE INFORMATION.

FORMATION DESCRIPTION, CONTENTS, ETC.	TOP	BOTTOM	NAME	DEPTH
SAND & SHALE	0	1450		
SHALE	1450	1776		
ANHYDRITE	1776	1823		
SHALE & SHELLS	1823	1831		
SHALE & SAND	1831	2275		
SHALE	2275	2540		
LIME & SHALE	2540	3820		
LIME	3820	4084		
RTD		4084		
DST #1 3849'-3930' 30-30-30-30 REC 610' MUDDY WATER IBHP 1224# FBHP 1176# IFP 75# FFP 337#				

USE ADDITIONAL SHEETS, IF NECESSARY, TO COMPLETE WELL RECORD.

Date Received	 Phyllis Buchanan Signature
	Office Manager Title
	May 28, 1976 Date