


STATE OF KANSAS
STATE CORPORATION COMMISSION

Give All Information Completely
Make Required Affidavit
Mail or Deliver Report to:
Conservation Division
State Corporation Commission
212 No. Market
Wichita, Kansas

WELL PLUGGING RECORD

NORTH



Locate well correctly on above
Section Plat

Sheridan County. Sec. 9 Twp. 9S Rge. 27W (E) (W)
Location as "NE/CNW&SW&" or footage from lines SE NE NE
Lease Owner Donald C. Slawson
Lease Name McFadden 'A' Well No. 1
Office Address 408 One Twenty Bldg., Wichita, Kansas 67202
Character of Well (completed as Oil, Gas or Dry Hole) Dry Hole
Date well completed _____ 19____
Application for plugging filed _____ 19____
Application for plugging approved _____ 19____
Plugging commenced _____ 19____
Plugging completed January 11, 1973
Reason for abandonment of well or producing formation Dry Hole

If a producing well is abandoned, date of last production _____ 19____
Was permission obtained from the Conservation Division or its agents before plugging was commenced? Yes

Name of Conservation Agent who supervised plugging of this well W. L. Nichols, Box 157, Morland, Kansas
Producing formation _____ Depth to top _____ Bottom _____ Total Depth of Well 4080 Feet
Show depth and thickness of all water, oil and gas formations.


OIL, GAS OR WATER RECORDS

CASING RECORD

FORMATION	CONTENT	FROM	TO	SIZE	PUT IN	PULLED OUT
				8 5/8"	286'	

Describe in detail the manner in which the well was plugged, indicating where the mud fluid was placed and the method or methods used in introducing it into the hole. If cement or other plugs were used, state the character of same and depth placed, from _____ feet to _____ feet for each plug set.

1st plug set @ 1350' w/110 sx
2nd plug set @ 310' w/30 sx
3rd plug set @ 40' w/10 sx

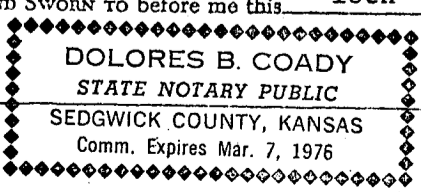


(If additional description is necessary, use BACK of this sheet)
Name of Plugging Contractor Slawson Drilling Company, Inc.
Address 408 One Twenty Bldg., Wichita, Kansas 67202

STATE OF Kansas, COUNTY OF Sedgwick, ss.
James C. Remsberg (employee of owner) or (~~owner or operator~~) of the above-described well, being first duly sworn on oath, says: That I have knowledge of the facts, statements, and matters herein contained and the log of the above-described well as filed and that the same are true and correct. So help me God.

(Signature) James C. Remsberg
408 120 Bldg., Wichita, Kansas
(Address)

SUBSCRIBED AND SWORN TO before me this 18th day of January, 19 73
Dolores B. Coady
Notary Public.



WELL LOG

COMPANY: DONALD C. SLAWSON
 Suite 408 One Twenty Bldg.
 Wichita, Kansas 67202

LEASE: McFadden 'A' #1
 SE NE NE Section 9-9S-27W
 Sheridan County, Kansas

TOTAL DEPTH: 4080 feet

CONTRACTOR: Slawson Drilling Company, Inc.

COMMENCED: January 3, 1973

COMPLETED: January

CASING: 286 feet of 8 5/8" w/225 sx

0-285	Surface hole
285-2248	Shale & Shells
2248-2263	Lime & Shale
2263-2301	Anhydrite
2301-3575	Lime & Shale
3575-4080	Lime
4080	Rotary Total Depth

RECEIVED
 STATE CORPORATION COMMISSION
 JAN 23 1973
 CONSERVATION DIVISION
 Wichita, Kansas

STATE OF KANSAS)
) SS.
 COUNTY OF SEDGWICK)

I, JAMES C. REMSBERG, of the Slawson Drilling Company, Inc., upon oath state that the above and foregoing is a true and correct copy of the log of the McFadden 'A' #1 well.

James C. Remsberg
 JAMES C. REMSBERG

Subscribed and sworn to before me this 18th day of January, 1973.

Dolores B. Coady
 Dolores B. Coady, Notary Public

My Commission Expires:

◆◆◆◆◆
 DOLORES B. COADY
 STATE NOTARY PUBLIC
 SEDGWICK COUNTY, KANSAS
 Comm. Expires Mar. 7, 1976
 ◆◆◆◆◆