

CARD MUST BE TYPED

NOTICE OF INTENTION TO DRILL

State of Kansas
(see rules on reverse side)

CARD MUST BE SIGNED

Starting Date: 11 18 84
month day year *11.85*

API Number 15- *193-20,331-0000*

OPERATOR: License # *7506*
Name *First Energy Corporation*
Address *16701 Greenspoint Pk Dr, St. 200*
City/State/Zip *Houston, TX 77060*
Contact Person *Bill Dean*
Phone *713-847-5755*

C. SW SE SW... Sec 23... Twp .9... S, Rge 32... East
(location) West

330
3630 Ft North from Southeast Corner of Section
..... Ft West from Southeast Corner of Section
(Note: Locate well on Section Plat on reverse side)


CONTRACTOR: License # *6033*
Name *Murfin Drilling Company*
City/State *Wichita, KS 67202*

Nearest lease or unit boundary line *330* feet.
County *Thomas*
Lease Name *Father Gesenhues Trust, Fund 38-23* Well#

Well Drilled For: Well Class: Type Equipment:
 Oil Swd Infield Mud Rotary
 Gas Inj Pool Ext. Air Rotary
 OWWO Expl Wildcat Cable


Domestic well within 330 feet: yes no
Municipal well within one mile: yes no

If OWWO: old well info as follows:
Operator
Well Name
Comp Date Old Total Depth
Projected Total Depth *4700* feet
Projected Formation at TD *Miss*
Expected Producing Formations *Miss*

Depth to Bottom of fresh water *100 205 mhc* feet
Lowest usable water formation *Dakota*
Depth to Bottom of usable water *1650 1750* feet
Surface pipe by Alternate: 1 2 3
Surface pipe to be set *300* feet
Conductor pipe if any required *N/A* feet
Ground surface elevation *---* feet MSL
This Authorization Expires *5-14-85*
Approved By *11-14-84* 

I certify that we will comply with K.S.A. 55-101, et seq., plus eventually plugging hole to K.C.C. specifications.

Date *11-14-84* Signature of Operator or Agent

 Title *Ass't. Drilling Manager*
Jack E. Goss, Agent for Operator *mhc/NOHE 11/14/84*

Must be filed with the K.C.C. five (5) days prior to commencing well
This card void if drilling not started within six (6) months of date received by K.C.C.

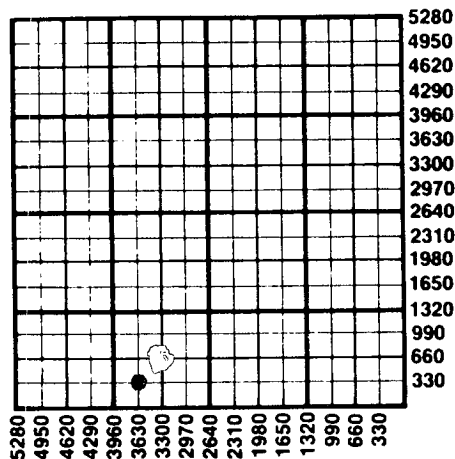
NOV 14 1984

11-14-84

CONSERVATION DIVISION

Wichita, Kansas

A Regular Section of Land
1 Mile = 5,280 Ft.



- Important procedures to follow :**
1. Notify District office before setting surface casing.
 2. Set surface casing by circulating cement to the top.
 3. File completion forms ACO-1 with K.C.C. within 90 days of well completion, following instructions on ACO-1, side 1, and including copies of wireline logs.
 4. Notify District office 48 hours prior to old well workover or re-entry.
 5. Prior to plugging, prepare a plugging plan, then obtain agreement from the appropriate district office for an approved plugging plan.
 6. Submit plugging report (CP-4) to K.C.C. after plugging is completed.
 7. Obtain an approved injection docket number before disposing of salt water.
 8. Notify K.C.C. within 10 days when injection commences or terminates.
 9. If an alternate 2 completion, cement in the production pipe from below any usable water to surface within 120 days of spud date.

State Corporation Commission of Kansas
Conservation Division
200 Colorado Derby Building
Wichita, Kansas 67202
(316) 263-3238