

15-195-20253-00-00

STATE OF KANSAS
STATE CORPORATION COMMISSION

Form CP-4

Give All Information Completely
Make Required Affidavit
Mail or Deliver Report to:
Conservation Division
State Corporation Commission
P. O. Box 17027
Wichita, Kansas 67217
NORTH

WELL PLUGGING RECORD

Trego County, Sec. 34 Twp. 11S Rge. 24 (W)
Location as "NE/CNW/SW" or footage from lines NE NE SW
Lease Owner Zenith Drilling Corporation, Inc.
Lease Name Schultz Well No. 1
Office Address 200 West Douglas, Suite 600, Wichita, Kansas
Character of Well (completed as Oil, Gas or Dry Hole) Dry Hole
Date well completed 11-16 1973
Application for plugging filed 11-16 1973
Application for plugging approved 11-16 1973
Plugging commenced 11-16 1973
Plugging completed 11-16 1973
Reason for abandonment of well or producing formation Dry Hole

If a producing well is abandoned, date of last production _____ 19____
Was permission obtained from the Conservation Division or its agents before plugging was commenced? Yes

Name of Conservation Agent who supervised plugging of this well Leo Massey, Hays, Kansas
Producing formation _____ Depth to top _____ Bottom _____ Total Depth of Well 4150 Feet
Show depth and thickness of all water, oil and gas formations.

OIL, GAS OR WATER RECORDS

CASING RECORD

FORMATION	CONTENT	FROM	TO	SIZE	PUT IN	PULLED OUT
				8 5/8"	218'	None

Describe in detail the manner in which the well was plugged, indicating where the mud fluid was placed and the method or methods used in introducing it into the hole. If cement or other plugs were used, state the character of same and depth placed, from _____ feet to _____ feet for each plug set.

1st plug @ 1100' w/100 sx
2nd plug @ 220' w/30 sx
3rd plug @ 40' w/20 sx


RECEIVED
STATE CORPORATION COMMISSION
NOV 26 1973
CONSERVATION DIVISION
Wichita, Kansas

(If additional description is necessary, use BACK of this sheet)
Name of Plugging Contractor Halliburton
Address 410 Union Center, Wichita, Kansas 67202

STATE OF Kansas COUNTY OF Sedgwick, ss.

James R. Daniels (employee of owner) or (owner or operator) of the above-described well, being first duly sworn on oath, says: That I have knowledge of the facts, statements, and matters herein contained and the log of the above-described well as filed and that the same are true and correct. So help me God.

(Signature) James R. Daniels
617 Union Center, Wichita, Kansas
(Address)



Subscribed and sworn to before me this 21st day of November, 1973
Barbara Cole
My Commission Expires Sept. 5, 1976
Notary Public.

15-195-20253-00-00
WELL LOG

COMPANY ZENITH DRILLING CORPORATION, INC.

SEC. 34 T. 11S R. 24W
LOC. NE NE SW

FARM SCHULTZ NO. 1


RIG. NO. 15

TOTAL DEPTH 4150'

COUNTY Trego
KANSAS

COMM. 11-10-73

COMP. 11-16-73



CONTRACTOR Murfin Drilling Company

CASING

20 10
15 8 5/8" @ 218' w/150 sx
12 6
13 5

ELEVATION

PRODUCTION D & A

FIGURES INDICATE BOTTOM OF FORMATIONS


130 Sand shale
975 Shale
1574 Shale & sand
1810 Sand
2102 Shale - redbed
2144 Anhydrite
2618 Shale
3010 Shale - Lime
3215 Lime
3750 Lime & shale
4150 Lime
4150 TD

RECEIVED
STATE CORPORATION COMMISSION
11-26-1973
NOV 26 1973
CONSERVATION DIVISION
Wichita, Kansas

State of Kansas
County of Sedgwick } ss:

I, James R. Daniels of the Murfin Drilling Company

do hereby state that the above and foregoing is a true and correct copy of the log of the Schultz #1 well.



James R. Daniels

Subscribed and sworn to before me this 21st day of November 19 73

BARBARA COLE, Notary Public

My Commission Expires Sept. 5, 1976

Barbara Cole
NOTARY PUBLIC