

STATE OF KANSAS
STATE CORPORATION COMMISSION

Give All Information Completely
Make Required Affidavit
Mail or Deliver Report to:
Conservation Division
State Corporation Commission
212 No. Market
Wichita, Kansas

WELL PLUGGING RECORD

Trego - Kansas County. Sec. 34 Twp. 11S Rge. (E) 24 (W)

Location as "NE/CNW/SW" or footage from lines SE NW SE

Lease Owner Murfin Drilling Company, et al

Lease Name STRUSS Well No. ONE

Office Address 617 Union Center - Wichita, Kansas 67202

Character of Well (completed as Oil, Gas or Dry Hole) Dry Hole

Date well completed 3-17 1968

Application for plugging filed 3-17 1968

Application for plugging approved 3-17 1968

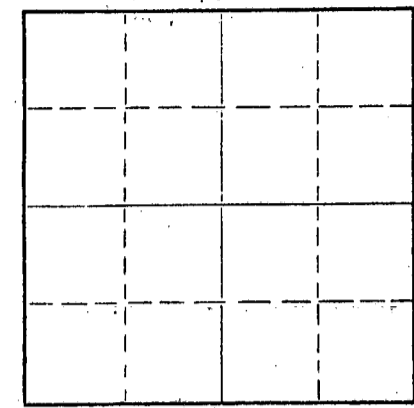
Plugging commenced 3-17 1968

Plugging completed 3-17 1968

Reason for abandonment of well or producing formation Dry Hole

If a producing well is abandoned, date of last production 19

Was permission obtained from the Conservation Division or its agents before plugging was commenced? Yes



Locate well correctly on above
Section Plat

Name of Conservation Agent who supervised plugging of this well W. L. Nichols - Box 157, Morland, Kansas

Producing formation Depth to top Bottom Total Depth of Well 3863 Feet

Show depth and thickness of all water, oil and gas formations.

OIL, GAS OR WATER RECORDS

CASING RECORD

FORMATION	CONTENT	FROM	TO	SIZE	PUT IN	PULLED OUT

Describe in detail the manner in which the well was plugged, indicating where the mud fluid was placed and the method or methods used in introducing it into the hole. If cement or other plugs were used, state the character of same and depth placed, from _____ feet to _____ feet for each plug set.

1st Plug @ 1100' w/100 sks

2nd Plug @ 270' w/20 sks

3rd Plug @ 40' w/10 sks

RECEIVED
STATE CORPORATION COMMISSION
MAR 21 1968
CONSERVATION DIVISION
Wichita, Kansas

(If additional description is necessary, use BACK of this sheet)

Name of Plugging Contractor MURFIN DRILLING COMPANY

Address 617 Union Center - Wichita, Kansas 67202

STATE OF KANSAS, COUNTY OF SEDGWICK, ss.

James R. Daniels (employee of owner) or (owner or operator) of the above-described well, being first duly sworn on oath, says: That I have knowledge of the facts, statements, and matters herein contained and the log of the above-described well as filed and that the same are true and correct. So help me God.

(Signature) James R. Daniels
MURFIN DRILLING COMPANY (Address)




Subscribed and sworn to before me this 20th day of March, 1968

Adela Mizener Notary Public

My commission expires November 5, 1970

15-195-20067-00-00

WELL LOG



COMPANY

Murfin Drilling Company

SEC. 34 T. 11S R. 24W
LOC. SE NW SE

FARM STRUSS

NO. ONE

RIG. NO. 15

TOTAL DEPTH 3863'

COMM. 3-11-68


COMP. 3-17-68

SHOT OR TREATED

CONTRACTOR MURFIN DRILLING COMPANY

ISSUED

COUNTRY Trego-Kansas
KANSAS



CASINO

20	10	
15	8	5/8" @ 273' w/165 sx
12	6	
13	5	

ELEVATION 2504 KB

PRODUCTION D & A

FIGURES INDICATE BOTTOM OF FORMATIONS

230	Sand & Clay
1600	Shale
1725	Sand
2083	Shale & Sand
2128	Anhydrite
2390	Shale & Shells
2619	Shale - Lime
2970	Lime - Shale
3215	Shale & Lime
3410	Lime - Shale
3595	Shale & Lime
3863	Lime & Shale

RECEIVED
STATE CORPORATION COMMISSION
3-21-1968
MAR 21 1968
CONSERVATION DIVISION
Wichita, Kansas

State of KANSAS
County of SEDGWICK } ss:

I, James R. Daniels of the MURFIN DRILLING Company

upon oath state that the above and foregoing is a true and correct copy of the log of the STRUSS #1 well.

Subscribed and sworn to before me this 20th day of March 19 68

James R. Daniels
James R. Daniels

My Commission Expires: NOVEMBER 5, 1970
ADELA MIZENER, Notary Public

Adela Mizener
ADELA MIZENER
NOTARY PUBLIC

