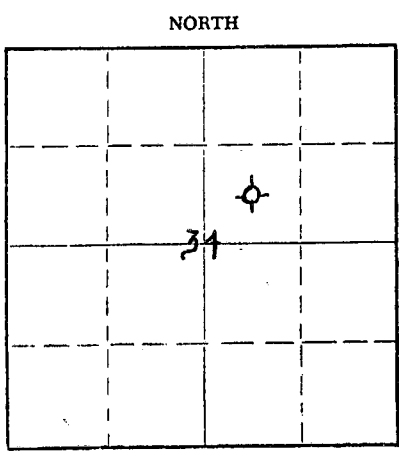


STATE OF KANSAS
STATE CORPORATION COMMISSION
Give All Information Completely
Make Required Affidavit
Mail or Deliver Report to:
Conservation Division
State Corporation Commission
211 No. Broadway
Wichita, Kansas

WELL PLUGGING RECORD

Trego County. Sec. 34 Twp. 11S Rge. 24 ~~XXXXXX~~ (W)
Location as "NE/CNW/SW" or footage from lines C SW NE
Lease Owner EMPIRE DRILLING COMPANY
Lease Name SCHULTZ Well No. 1
Office Address 650 FOURTH NATIONAL BANK BLDG.
Character of Well (completed as Oil, Gas or Dry Hole) DRY HOLE
Date well completed June 28 19 62
Application for plugging filed June 28 19 62
Application for plugging approved June 28 19 62
Plugging commenced June 28 19 62
Plugging completed June 28 19 62
Reason for abandonment of well or producing formation Dry Hole



Locate well correctly on above Section Plat

If a producing well is abandoned, date of last production _____ 19 ____
Was permission obtained from the Conservation Division or its agents before plugging was commenced? yes

Name of Conservation Agent who supervised plugging of this well ELDON PETTY
Producing formation _____ Depth to top _____ Bottom _____ Total Depth of Well 4120 Feet
Show depth and thickness of all water, oil and gas formations.

OIL, GAS OR WATER RECORDS

CASING RECORD

FORMATION	CONTENT	FROM	TO	SIZE	PUT IN	PULLED OUT
Surface	Sand & Shale	0	162	8 5/8"	150'	-0-

Describe in detail the manner in which the well was plugged, indicating where the mud fluid was placed and the method or methods used in introducing it into the hole. If cement or other plugs were used, state the character of same and depth placed, from _____ feet to _____ feet for each plug set.

- Plug set at 540' with 20 sacks cement
- Plug set at 180' with 20 sacks cement
- Plug set at 35' with 10 sacks cement

RECEIVED
STATE CORPORATION COMMISSION
7-6-1962
JUL 6 1962
CONSERVATION DIVISION
Wichita, Kansas

(If additional description is necessary, use BACK of this sheet)

Name of Plugging Contractor EMPIRE DRILLING COMPANY
Address 650 FOURTH NATIONAL BANK BLDG., WICITA, KANSAS


STATE OF KANSAS, COUNTY OF SEDGWICK, ss.
Dan J. Kornfeld (owner or operator) of the above-described

well, being first duly sworn on oath, says: That I have knowledge of the facts, statements, and matters herein contained and the log of the above-described well as filed and that the same are true and correct. So help me God.

(Signature) Dan J. Kornfeld
650 Fourth National Bank Bldg., Wichita, Kansas
(Address)

Subscribed and sworn to before me this 29th day of June, 19 62

Lucille H. Harr
Notary Public.



My commission expires October 21, 1962.

15-195-30088-00-00

LOG

COMPANY: Empire Drilling Company
 CONTRACTOR: Empire Drilling Company
 FARM: Schultz #1
 LOCATION: C SW NE Section 34-11S-24W, Trego County, Kansas
 COMMENCED: June 18, 1962 ELEVATION: 2504 KB
 COMPLETED: June 28, 1962 POTENTIAL: D & A

0	to	162	Surface - Sand & Shale
162	to	2000	Shale-Shells
2000	to	2100	Shale
2100	to	2135	Anhydrite
2135	to	2200	Shale
2200	to	2575	Shale & Shells
2575	to	2730	Lime & Shale
2730	to	2828	Lime
2828	to	3100	Lime & Shale
3100	to	3180	Lime
3180	to	3280	Lime & Shale
3280	to	3400	Lime
3400	to	3925	Lime & Shale
3925	to	3970	Lime & Shale - Chert
3970	to	4097	Lime & Shale
4097	to	4120	Lime
4120			Rotary Total Depth

SET: 150' of 8 5/8" with 100 sacks cement.

WELEX ELECTRIC LOG TOPS:


Heebner	3837	-1333
Toronto	3857	-1353
Lansing Kansas City	3872	-1368
Zone 2	3907	-1403
Zone 2A	3917	-1413
Zone 6	4015	-1511
Zone 6A	4036	-1532
Zone 7	4052	-1548
Zone 8	4085	-1581
Base Kansas City	4117	-1613
Welex Total Depth	4120	

RECEIVED
 STATE CORPORATION COMMISSION
 7-6-1962
 JUL 6 1962
 CONSERVATION DIVISION
 Wichita, Kansas

C E R T I F I C A T I O N

I, Dan J. Kornfeld, do hereby certify that the above and foregoing is a true and correct copy of the log on the Schultz #1, C SW NE Section 34-11S-24W, Trego County, Kansas, as reflected by the files of Empire Drilling Company.

Dan J. Kornfeld
 Dan J. Kornfeld



Lucille H. Harr
 Lucille H. Harr, Notary Public