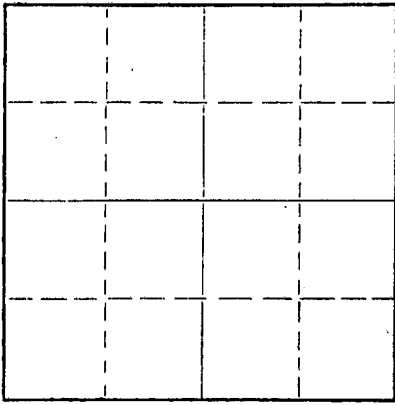


WELL PLUGGING RECORD

Give All Information Completely
Make Required Affidavit
Mail or Deliver Report to:
Conservation Division
State Corporation Commission
211 No. Broadway
Wichita, Kansas

NORTH



Locate well correctly on above
Section Plat

Trego County. Sec. 35 Twp. 11S Rge. 24W (E) (W)
Location as "NE/CNW/SW" or footage from lines NE NE NE
Lease Owner Francis Oil & Gas Company
Lease Name ØØØX Baldwin Well No. 1
Office Address 902 Palace Building, Tulsa, Oklahoma
Character of Well (completed as Oil, Gas or Dry Hole) D & A
Date well completed 8-22-56 19
Application for plugging filed 19
Application for plugging approved 19
Plugging commenced 8-22-56 19
Plugging completed 8-22-56 19
Reason for abandonment of well or producing formation _____

If a producing well is abandoned, date of last production _____ 19
Was permission obtained from the Conservation Division or its agents before plugging was commenced? _____

Name of Conservation Agent who supervised plugging of this well _____
Producing formation _____ Depth to top _____ Bottom _____ Total Depth of Well 4105 Feet
Show depth and thickness of all water, oil and gas formations.

OIL, GAS OR WATER RECORDS

CASING RECORD

FORMATION	CONTENT	FROM	TO	SIZE	PUT IN	PULLED OUT

Describe in detail the manner in which the well was plugged, indicating where the mud fluid was placed and the method or methods used in introducing it into the hole. If cement or other plugs were used, state the character of same and depth placed, from _____ feet to _____ feet for each plug set.

filled hole with heavy mud to 240' set plug w/ 1/2 sack
hulls and Halliburton plug - cemented with 15 sacks.
Filled hole with mud to 40' set solid bridge with
1/2 sack hulls and Hulliburtonplug. Cemented with 10 sacks.


(If additional description is necessary, use BACK of this sheet)
Name of Plugging Contractor K & E DRILLING, INC.
Address 719 Union Center Building, Wichita 2, Kansas

STATE OF KANSAS, COUNTY OF SEDGWICK, ss.
Dale Silcott (employee of owner) or (owner or operator) of the above-described well, being first duly sworn on oath, says: That I have knowledge of the facts, statements, and matters herein contained and the log of the above-described well as filed and that the same are true and correct. So help me God.

(Signature) Dale Silcott
Dale Silcott
K & E DRILLING, INC., 719 Union Center, Wichita,
(Address)

SUBSCRIBED AND SWORN to before me this 7th day of September, 19 56
My commission expires 31 August 1958

Patricia M. Edwards Notary Public.



PLUGGING
FILE SEC. 35 T. 11 R. 24W
BOOK PAGE 92 LINE 25

RECEIVED
STATE CORPORATION COMMISSION
9-10-1956
SEE 10

WELL LOG

Operator: Francis Oil & Gas Company
902 Palace Building
Tulsa, Oklahoma

Farm Name: #1 Baldwin
Location: NE NE NE
35-118-24W
Trego County, Kansas

Contractor: K & E DRILLING, INC.
719 Union Center Building
Wichita, Kansas

Casing Record: 8-5/8" @ 250' (150 sx)

Production: D & A

R.T.D. 4105'

FORMATION RECORD

Depths shown indicate the bottom of the formation

Clay	80
Sand	100
Shale	249
Shale & Shells	1000
Shale & Sand	1550
Sand	1800
Red Bed	2056
Anhydrite	2095
Shale & Shells	2515
Shale & Lime	2710
Lime & Shale	3230
Lime	3320
Shale & Lime	3480
Lime & Shale	3785
Lime	4105
R.T.D.	4105

CERTIFICATION

STATE OF KANSAS)
) SS:
COUNTY OF SEDGWICK)


I hereby certify that the above information is true and correct to the best of my knowledge.

Dale Silcott
Dale Silcott

Subscribed and sworn to before me this 7th day of September, 1956

Patricia M. Edwards
Patricia M. Edwards, Notary Public

My commission expires: 11 August 1958



PLUGGING
FILE SEC 35 T 11 R 24W
BOOK PAGE 92 LINE 25

RECEIVED
STATE OF KANSAS
9-10-1956