

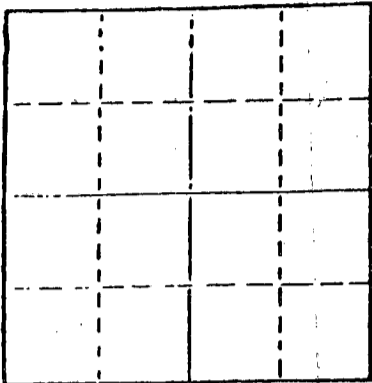
STATE OF KANSAS  
STATE CORPORATION COMMISSION

WELL PLUGGING RECORD

Give All Information Completely  
Make Required Affidavit  
Mail or Deliver Report to  
Conservation Division  
State Corporation Comm.  
245 North Water  
Wichita, KS 67202

Trego County, Sec. 6 Twp. 11S Rge. 25 xE/W  
Location as "NE/CNW1SW1" or footage from lines

SE SE SE  
Lease Owner J. A. Allison  
Lease Name Walsh Well No. #1  
Office Address 300 W. Douglas - Suite 305, Wichita, Ks.  
Character of Well (Completed as Oil, Gas or Dry Hole)



Locate well correctly on above  
Section Plat

Dry Hole  
Date Well completed 8-13-80 19  
Application for plugging filed 8-13-80 19  
Application for plugging approved 8-13-80 19  
Plugging commenced 8-13-80 19  
Plugging completed 8-13-80 19

Reason for abandonment of well or producing formation  
Commercial quantities of oil not found  
If a producing well is abandoned, date of last production 19

Was permission obtained from the Conservation Division or  
its agents before plugging was commenced? Yes

Name of Conservation Agent who supervised plugging of this well Gilbert Balthazor  
Producing formation \_\_\_\_\_ Depth to top \_\_\_\_\_ Bottom \_\_\_\_\_ Total Depth of Well 4075'  
Show depth and thickness of all water, oil and gas formations.

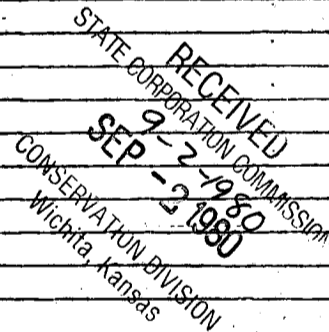
OIL, GAS OR WATER RECORDS

CASING RECORD

FORMATION	CONTENT	FROM	TO	SIZE	PUT IN	PULLED OUT
				8 5/8"	274'	None

Describe in detail the manner in which the well was plugged, indicating where the mud fluid was placed and the method or methods used in introducing it into the hold. If cement or other plugs were used, state the character of same and depth placed, from \_\_\_\_\_ feet to \_\_\_\_\_ feet for each plug set.

Plug @ 950' w/70 sx.  
Plug @ 260' w/20 sx.  
Plug @ 40' w/10 sx.  
Rat Hole 5 sx.



(If additional description is necessary, use BACK of this sheet)

Name of Plugging Contractor Rains & Williamson Oil Co., Inc.

STATE OF Kansas COUNTY OF Sedgwick, ss.  
Wilson Rains, President of Rains & Williamson Oil Co., Inc. (employee of owner) or (owner or operator) of the above-described well, being first duly sworn on oath, says: That I have knowledge of the facts, statements, and matters herein contained and the log of the above-described well as filed and that the same are true and correct. So help me God.

(Signature) Wilson Rains  
435 Page Court, 220 W. Douglas, Wichita, Ks. 67202  
(Address)



SWORN TO before me this 20 day of August, 1980  
Sherry Herrell  
Notary Public.

My commission expires 1-5-82

Copy to all partners 8/22/80

15-195-20677-00-00  
DRILLER'S LOG

COMPANY: J. A. Allison

SEC. 6 T. 11S R. 25W

LOC. SE SE SE

WELL NAME: Walsh #1

COUNTY: Trego

RIG NO. #9

TOTAL DEPTH 4075'

ELEVATION

COMMENCED: 8-5-80

COMPLETED: 8-13-80

CONTRACTOR: Rains & Williamson Oil Co., Inc.

CASING RECORD:

SURFACE: 8 5/8" @ 274' w/165 sx. 60/40 poz., 2% gel, 3% cc.

PRODUCTION: D&A

LOG

(Figures Indicate Bottom of Formations)

Sand & Shale	1462
Shale	1950
Shale & Clay	2119
Shale	2520
Shale & Lime	3327
Lime & Shale	3884
Lime	4075
<u>ROTARY TOTAL DEPTH</u>	<u>4075</u>

RECEIVED  
STATE CORPORATION COMMISSION  
9-2-1980  
SEP - 2 1980  
CONSERVATION DIVISION  
Wichita, Kansas

STATE OF Kansas)

SS:


COUNTY OF Sedgwick)

I, Wilson Rains, President of Rains & Williamson Oil Co., Inc.

upon oath state that the above and foregoing is a true and correct copy of the log of the

Walsh #1 well.

Wilson Rains  
Wilson Rains



Subscribed and sworn to before me this 20 day of August, 1980.

My Appointment Expires:

1-5-82

Sherry Herrell  
Sherry Herrell