

15-163-02727-0000


STATE OF KANSAS
STATE CORPORATION COMMISSION

Give All Information Completely
Make Required Affidavit
Mail or Deliver Report to:
Conservation Division
State Corporation Commission
800 Bitting Building
Wichita, Kansas

WELL PLUGGING RECORD

Rooks County, Sec. 11 Twp. 10 Rge. 16W (E) (W)

Location as "NE/CNW/SW" or footage from lines C NW NE
Lease Owner Transit Corporation
Lease Name Kirkwood "C" Well No. 2
Office Address 1516 Liberty Bank Bldg., Okla. City, Okla.
Character of Well (completed as Oil, Gas or Dry Hole) Dry Hole
Date well completed 10-25 19 55
Application for plugging filed 10-25 19 55
Application for plugging approved 10-25 19 55
Plugging commenced 10-25 19 55
Plugging completed 10-25 19 55
Reason for abandonment of well or producing formation



Locate well correctly on above Section Plat

If a producing well is abandoned, date of last production 19
Was permission obtained from the Conservation Division or its agents before plugging was commenced? Yes

Name of Conservation Agent who supervised plugging of this well Eldon Petty, Hays, Kansas.
Producing formation Depth to top Bottom Total Depth of Well Feet
Show depth and thickness of all water, oil and gas formations.

OIL, GAS OR WATER RECORDS

CASING RECORD

FORMATION	CONTENT	FROM	TO	SIZE	PUT IN	PULLED OUT
				8-5/8"	116'	None

Describe in detail the manner in which the well was plugged, indicating where the mud fluid was placed and the method or methods used in introducing it into the hole. If cement or other plugs were used, state the character of same and depth placed, from feet to feet for each plug set.

Filled hole to 116' with heavy drilling mud, set plug and cemented with 15 sacks cement. Filled hole to 140' with heavy drilling mud, set plug and cemented to bottom of cellar with 10 sacks cement.


RECEIVED
STATE CORPORATION COMMISSION
11-4-55
NOV - 4 1955

CONSERVATION DIVISION
Wichita, Kansas

(If additional description is necessary, use BACK of this sheet)
Name of Plugging Contractor Transit Corporation
Address 1516 Liberty Bank Bldg., Oklahoma City, Okla.

STATE OF Oklahoma COUNTY OF Oklahoma ss.
L. J. Kruse (employee of owner) or (owner or operator) of the above-described well, being first duly sworn on oath, says: That I have knowledge of the facts, statements, and matters herein contained and the log of the above-described well as filed and that the same are true and correct. So help me God.
(Signature) L. J. Kruse
Oklahoma City, Oklahoma (Address)

SUBSCRIBED AND SWORN TO before me this 3rd day of November, 19 55
My commission expires Jan. 28, 1959.
June A. Duddy Notary Public.



PLUGGING
FILE SEC 11 T 10 R 16W
BOOK PAGE 12 LINE 19

TRANSIT CORPORATION

Kirkwood "C" #2

Center NW NE 11-10-16W Rooks Co., Kans

DRILLER'S LOG

Elevation: 1938
Commenced: 10-14-55
Completed: 10-25-55

<u>Formation</u>	<u>From</u>	<u>To</u>
Shale	●	116
Shale	116	400
sandy shale	400	575
Sand Stone	575	600
Sandy shale	600	850
Shale & Shells	850	1105
Anhydrite	1105	1133
Shale & Shells	1133	1824
Lime	1824	2010
Lime & Shale	2010	2203
Shale & Lime	2203	2345
Lime & Shale	2345	2475
Shale	2475	2675
Lime & Shale	2675	2891
Lime	2891	3145
Shale & Lime	3145	3449
Arbuckle	3449	3455 T. D.

8-5/8" Csg. set @ 116'
cem. with 125 sx. cement

I hereby certify the foregoing to be a true and accurate Driller's Log of the formations encountered in the above well.


TRANSIT CORPORATION

BY *L. Kruse*

Subscribed and sworn to before me this 3rd day of November, 1955.

Jane A. Brady
Notary Public, State of
Oklahoma.

My commission exp. 1-28-59.



PLUGGING
FILE SEC 11 T 10 R 16 W
BOOK PAGE 12 LINE 19