

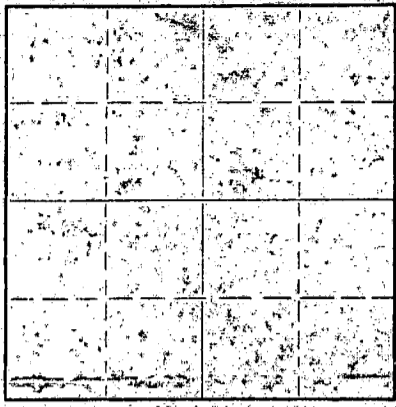
15-163-02600-0000

STATE OF KANSAS  
STATE CORPORATION COMMISSION  
Give All Information Completely  
Make Required Affidavit  
Mail or Deliver Report to:  
Conservation Division  
State Corporation Commission  
211 No. Broadway  
Wichita, Kansas

# WELL PLUGGING RECORD

Rooks County, Sec. 15 Twp. 10S Rge. 16 (E) W (W)  
C SW NE SW

NORTH



Location as "NE/CNW/SW" or footage from lines: Sunray DX Oil Company  
Lease Owner: Sunray DX Oil Company  
Lease Name: M. Lindquist Well No. 2  
Office Address: P. O. Box 729, Great Bend, Kansas  
Character of Well (completed as Oil, Gas or Dry Hole): Dry Hole  
Date well completed: October 1, 1962  
Application for plugging filed: October 2, 1962  
Application for plugging approved: October 3, 1962  
Plugging commenced: October 2, 1962  
Plugging completed: October 2, 1962  
Reason for abandonment of well or producing formation: No commercial oil found

If a producing well is abandoned, date of last production: 19  
Was permission obtained from the Conservation Division or its agents before plugging was commenced? Yes

Name of Conservation Agent who supervised plugging of this well: Eldon Petty  
Producing formation: None Depth to top: — Bottom: — Total Depth of Well: 3515 Feet  
Show depth and thickness of all water, oil and gas formations.

### OIL, GAS OR WATER RECORDS

### CASING RECORD

FORMATION	CONTENT	FROM	TO	SIZE	PUT IN	PULLED OUT
				8 5/8"	356'	None

Describe in detail the manner in which the well was plugged, indicating where the mud fluid was placed and the method or methods used in introducing it into the hole. If cement or other plugs were used, state the character of same and depth placed, from — feet to — feet for each plug set.

Cement plugs placed at 550' to 715' w/20 sx Reg. cement, 240' to 305' w/20 sx reg. cement, 40' to 0' w/10 sacks cement. All intervals between cement plugs are filled with 10.2# mud laden fluid. Plugging completed at 1:15 a.m. 10-2-62.

RECEIVED  
STATE CORPORATION COMMISSION  
10-22-62  
OCT 22 1962

CONSERVATION DIVISION  
Wichita, Kansas


(If additional description is necessary, use BACK of this sheet)  
Name of Plugging Contractor: Garvey Drilling Company  
Address: Great Bend, Kansas

STATE OF Kansas COUNTY OF Barton SS. C. C. Shreve

(employee of owner) or (owner or operator) of the above-described well, being first duly sworn on oath, says: That I have knowledge of the facts, statements, and matters herein contained and the log of the above-described well as filed and that the same are true and correct. So help me God.

(Signature) C. C. Shreve  
C. C. Shreve, District Manager  
P. O. Box 729, Great Bend, Kansas  
(Address)

SUBSCRIBED AND SWORN to before me this 18th day of October, 19 62



Emogene Atkins  
Notary Public.

Well log attached.

# WELL LOG 15-163-02600-0000

COMPANY **SUNRAY D-X OIL COMPANY**

SEC. **15 T. 10S R. 16W**

FARM **LINQUIST** NO. **2**

LOC. **SW, NE, SW**

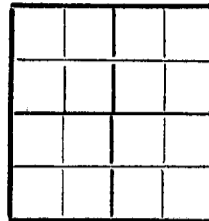
TOTAL DEPTH **3515'**

COUNTY **ROOKS CO., KANSAS**

COMM. **September 22, 1962** COMP. **October 2, 1962**

CONTRACTOR **GARVEY DRILLING COMPANY**

CASING **8-5/8" @ 363' w/300 sax.**



ELEVATION

PRODUCTION **D & A**

FIGURES INDICATE BOTTOM OF FORMATIONS

363	Surface soil & red bed
530	Red bed & shale
645	Sand
655	Hard sand
790	Shale
1109	Red bed
1151	Anhydrite
1975	Shale & shells
2195	Lime
2670	Lime & shale
2825	Shale & lime
2935	Lime & shale
3435	Lime
3442	Cherty lime
3515	Lime
3515	T. D.

**RECEIVED**  
STATE CORPORATION COMMISSION

OCT 22 1962

CONSERVATION DIVISION  
Wichita, Kansas

State of KANSAS }  
County of BARTON } SS

I, VERNE A. MORRIS of GARVEY DRILLING COMPANY  
upon oath state the above and foregoing is a true and correct copy of the log of the #2 LINQUIST well.

Verne A. Morris

Subscribed and sworn to before me this 5th day of October 19 62

My Commission Expires November 12, 1962

Beaufort  
NOTARY PUBLIC

