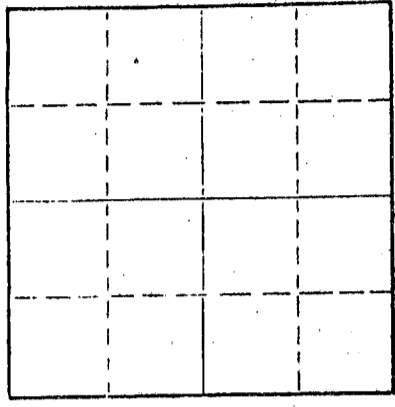


STATE OF KANSAS  
STATE CORPORATION COMMISSION

WELL PLUGGING RECORD

Give All Information Completely  
Make Required Affidavit  
Mail or Deliver Report to:  
Conservation Division  
State Corporation Commission  
P. O. Box 17027  
Wichita, Kansas 67217  
NORTH



Locate well correctly on above  
Section Plat

Rooks County, Sec. 15 Twp. 10 Rge. 16 (E) (W)  
Location as "NE/CNW/SW" or footage from lines 100' N W/2 W/2 W/2  
Lease Owner Raymond Oil Co., Inc.  
Lease Name Conger #1 Well No. \_\_\_\_\_  
Office Address Wichita, Kansas 67202  
Character of Well (completed as Oil, Gas or Dry Hole) \_\_\_\_\_  
Date well completed \_\_\_\_\_ 19\_\_\_\_  
Application for plugging filed \_\_\_\_\_ 19\_\_\_\_  
Application for plugging approved \_\_\_\_\_ 19\_\_\_\_  
Plugging commenced 3/28/74 \_\_\_\_\_ 19\_\_\_\_  
Plugging completed 3/30/74 \_\_\_\_\_ 19\_\_\_\_  
Reason for abandonment of well or producing formation depleted.  
If a producing well is abandoned, date of last production \_\_\_\_\_ 19\_\_\_\_  
Was permission obtained from the Conservation Division or its agents before plugging was commenced? yes

Name of Conservation Agent who supervised plugging of this well Massey  
Producing formation \_\_\_\_\_ Depth to top \_\_\_\_\_ Bottom \_\_\_\_\_ Total Depth of Well 3631 Feet  
Show depth and thickness of all water, oil and gas formations.

OIL, GAS OR WATER RECORDS

CASING RECORD

FORMATION	CONTENT	FROM	TO	SIZE	PUT IN	PULLED OUT
				8-5/8	246	none
				5 1/2"	3620	905'

Describe in detail the manner in which the well was plugged, indicating where the mud fluid was placed and the method or methods used in introducing it into the hole. If cement or other plugs were used, state the character of same and depth placed, from \_\_\_\_\_ feet to \_\_\_\_\_ feet for each plug set.

Checked bottom, ran sand to 3340' and dumped 4 sacks cement.  
Pulled 29 joints of 5 1/2" casing. Allied pumped 20 sacks gel,  
1 sack hulls and 70 sacks cement, 8 sacks gel, 50 sacks cement.

PLUGGING COMPLETE.

RECEIVED  
STATE CORPORATION COMMISSION  
4-9-74  
APR 9 1974  
CONSERVATION DIVISION  
Wichita, Kansas

(If additional description is necessary, use BACK of this sheet)  
Name of Plugging Contractor KNIGHT CASING PULLING CO., INC.  
Address CHASE, KANSAS

STATE OF KANSAS COUNTY OF RICE ss.  
NOEL J. KNIGHT (employee of owner) or (owner or operator) of the above-described

well, being first duly sworn on oath, says: That I have knowledge of the facts, statements, and matters herein contained and the log of the above-described well as filed and that the same are true and correct. So help me God.

(Signature) *Noel Knight*  
CHASE, KANSAS (Address)

SUBSCRIBED AND SWORN TO before me this 30th day of March, 1974

MARGARET MELCHER  
NOTARY PUBLIC  
Rice County, Kansas  
My Commission Expires  
Feb. 15, 1975

*Margaret Melcher*  
Notary Public.

15-163-30121-0000

RAYMOND OIL COMPANY, INC.  
#1 CONGER  
100' North of W/2 W/2 W/2  
Sec. 15-10S-16W  
Rooks County, Kansas

Commenced: July 24, 1965  
Completed: August 2, 1965  
Drilling Contractor: Raymond Drilling Company

Casing Record:  
8 5/8" @ 246' w/190 sx.  
5 1/2" @ 3620' w/150 sx.


Figures Indicate Bottom of Formation

Shale	650
Shale and Shells	750
Pyritic Sand	783
Shale, Red Bed and Sand	1226
Anydrite	1271
Shale and Shells	1575
Shale and Lime	1920
Lime and Shale	2128
Shale and Lime	2300
Lime and Shale	2410
Shale and Lime	2680
Lime and Shale	2900
Shale and Lime	3005
Lime and Shale	3070
Lime	3165
Lime with Shale	3250
Lime	3510
Lime with Shale	3580
Lime	3631
RTD	3631


RECEIVED  
STATE CORPORATION COMMISSION  
DEC 17 1973  
CONSERVATION DIVISION  
Wichita, Kansas


STATE OF KANSAS             )  
  ) SS:  
COUNTY OF SEDGWICK     )

I hereby certify that the above is true and correct to the best of my knowledge.

  
Wm. M. Raymond

SUBSCRIBED and sworn to before me, this 11th day of August, 1965.

  
Ronnie Donnelly - Notary Public



My commission expires:  
February 15, 1967