

STATE OF KANSAS
STATE CORPORATION COMMISSION

WELL PLUGGING RECORD

Give All Information Completely
Make Required Affidavit
Mail or Deliver Report to:
Conservation Division
State Corporation Comm.
245 North Water
Wichita, KS 67202

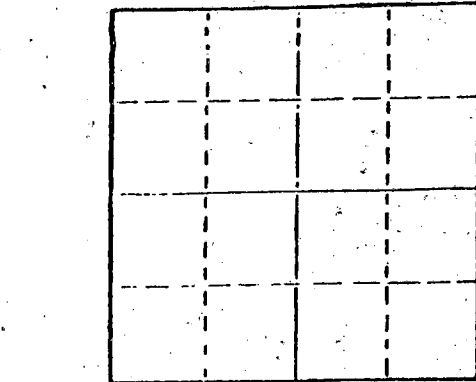
Thomas County, Sec. 34 Twp. 9 S Rge. 33 X/W
Location as "NE/CNW $\frac{1}{4}$ SW $\frac{1}{4}$ " or footage from lines _____
App. C SE NW

Lease Owner Isern Petroleum Company
Lease Name Wiens Well No. 1
Office Address P. O. Box 486, Ellinwood, Kansas 67526
Character of Well (Completed as Oil, Gas or Dry Hole) _____
Dry Hole

Date Well completed 3-17 1978
Application for plugging filed 3-17 1978
Application for plugging approved 3-17 1978
Plugging commenced 3-17 1978
Plugging completed 3-17 1978

Reason for abandonment of well or producing formation _____
Dry Hole
If a producing well is abandoned, date of last production _____
19____

Was permission obtained from the Conservation Division or its agents before plugging was commenced? Yes



Locate well correctly on above Section Plat

Name of Conservation Agent who supervised plugging of this well Gilbert Balthazor
Producing formation _____ Depth to top _____ Bottom _____ Total Depth of Well 4752
Show depth and thickness of all water, oil and gas formations.

OIL, GAS OR WATER RECORDS

CASING RECORD

FORMATION	CONTENT	FROM	TO	SIZE	PUT IN	PULLED OUT
				8 5/8"	369'	-0-

Describe in detail the manner in which the well was plugged, indicating where the mud fluid was placed and the method or methods used in introducing it into the hold. If cement or other plugs were used, state the character of same and depth placed, from _____ feet to _____ feet for each plug set.

Mud laden fluid	4752' - 1600'
70 Scks	- 1600'
40 Scks	- 300'
10 Scks	- 40'

RECEIVED
STATE CORPORATION COMMISSION
3-28-78
MAR 28 1978

CONSERVATION DIVISION
Wichita, Kansas


Name of Plugging Contractor Western Petroleum, Inc.
(Additional description is necessary, use BACK of this sheet)

STATE OF Kansas COUNTY OF Thomas, ss.
Roy F. Senior, Jr. (employee of owner) or (owner or operator)
of the above-described well, being first duly sworn on oath, says: That I have knowledge of the facts, statements, and matters herein contained and the log of the above-described well as filed and that the same are true and correct. So help me God.

(Signature) Roy F. Senior, Jr.
Box 852, Colby, Kansas 67701
(Address)

SUBSCRIBED AND SWORN TO before me this 27th day of March

Oleg D. [Signature]
Notary Public



My commission expires March 14, 1981

OPERATOR: Isern Petroleum Company
 P. O. Box 486
 Ellirwood, Kansas 67526.

CONTRACTOR: Western Petroleum, Inc.
 1100 South Range
 P. O. Box 852
 Colby, Kansas 67701

LEASE: Wiens WELL: 1

LOCATION: App. C SE NW
 Section 34, T9S, R33W
 Thomas County, Kansas

TOTAL DEPTH: 4752'

ELEVATION: 3158'

COMMENCED: 3-10-78

COMPLETED: 3-17-78

CASING: 8 5/8" @ 369'

STATUS: Dry Hole

DEPTHS AND FORMATIONS
 (All measurements from K.B.)

Unconsolidated	369
Shale	2694
Anhydrite	2742
Lime and Shale	4752

STATE OF KANSAS)
 COUNTY OF THOMAS) ^{ss}


I, Roy F. Senior, Jr., of Western Petroleum, Inc. state that the above and foregoing is a true and correct log of the above captioned wells.

Roy F. Senior Jr.
 Roy F. Senior, Jr.

Subscribed and sworn to before me this 27th day of March, 1978

My Commission Expires: March 14, 1981

Olyn D. Calhoun
 Notary Public



RECEIVED
 STATE CORPORATION COMMISSION

MAR 28 1978

CONSERVATION DIVISION
 Wichita, Kansas