


STATE OF KANSAS
STATE CORPORATION COMMISSION

WELL PLUGGING RECORD

Give All Information Completely
Make Required Affidavit
Mail or Deliver Report to
Conservation Division
State Corporation Comm.
245 North Water
Wichita, KS 67202

Rooks County, Sec. 16 Twp. 10 Rge. 16 K/W
Location as "NE/CNW/SW" or footage from lines
SW NW NW

Lease Owner Southern States Oil Co.
Lease Name Post Well No. #1
Office Address P.O. Box 1365, Great Bend, Kansas 67530
Character of Well (Completed as Oil, Gas or Dry Hole)



Locate well correctly on above Section Plat

Dry
Date Well completed July 28, 1978 1978
Application for plugging filed July 28 1978
Application for plugging approved July 28 1978
Plugging commenced July 28 1978
Plugging completed July 28 1978
Reason for abandonment of well or producing formation

Dry Hole
If a producing well is abandoned, date of last production 19

Was permission obtained from the Conservation Division or its agents before plugging was commenced? Yes

Name of Conservation Agent who supervised plugging of this well Leo Massey
Producing formation Depth to top Bottom Total Depth of Well 3550'
Show depth and thickness of all water, oil and gas formations.

OIL, GAS OR WATER RECORDS

CASING RECORD

FORMATION	CONTENT	FROM	TO	SIZE	PUT IN	PULLED OUT

Describe in detail the manner in which the well was plugged, indicating where the mud fluid was placed and the method or methods used in introducing it into the hold. If cement or other plugs were used, state the character of same and depth placed, from feet to feet for each plug set.

Hole full of mud to 550', plug and 70 sacks of 50/50 poz mix, 2% gel, thru drill pipe.

Heavy mud to 240', plug with 20 sacks of cement thru drill pipe.

Mud to 40', 1/2 sack of Hulls, 10 sacks cement.

2 sacks of cement in rat hole.

(If additional description is necessary, use BACK of this sheet)

Name of Plugging Contractor Duke Drilling Co. Inc., P.O. Box 823, Great Bend, Kansas 67530

RECEIVED
STATE CORPORATION COMMISSION
8-1-78
AUG 01 1978
CONSERVATION DIVISION
Wichita, Kansas

STATE OF Kansas COUNTY OF Barton, ss.

Larry Curtis (employee of owner) or (owner or operator) of the above-described well, being first duly sworn on oath, says: That I have knowledge of the facts, statements, and matters herein contained and the log of the above-described well as filed and that the same are true and correct. So help me God.


(Signature) Larry Curtis

(Address)

SUBSCRIBED AND SWORN TO before me this 28 day of July, 1978

Dorothy M. Hague
Notary Public.

My commission expires 4-11-1978



DRILLERS' WELL LOG

Date Commenced: July 19, 1978
Date Completed: July 28, 1978

Southern States Oil Co.
POST # 1
SW NW NW
Sec. 16, T 10 - R16W
Rooks County

Elevation: 1970 K.B.

- 0 - 258' Surface Soil, Clay, Shale
- 258 - 718' Shale, Sand Streaks
- 718 - 960' Shale
- 960 - 1152' Red Bed and Shale
- 1152 - 1188' Anhydrite
- 1188 - 2003' Shale
- 2003 - 2857' Lime and Shale
- 2857 - 3091' Lime
- 3091 - 3095' Shale
- 3095 - 3131' Lime and Shale
- 3131 - 3398' Lime
- 3398 - 3533' Lime and Shale
- 3533 - 3550' Dolomite
- 3550' RTD

FORMATION DATA

Anhydrite	1152'
Topeka	2857'
Hoebner	3091'
Toronto	3111'
Lansing	3131'
Base K.C.	3398'
Arbuckle	3533'
RTD	3550'

Surface Pipot. Set used 8-5/8" pipe @ 258' with 170 sacks of common cement, 2% gel. and 3% cc.


A F F I D A V I T

STATE OF KANSAS
COUNTY OF BARTON) ss.

Larry Curtis of lawful age does swear and state that the facts and statements herein contained are true and correct to the best of his knowledge.

Larry Curtis

Subscribed and sworn to before me this 28 day of July, 1978.



Dorothy M. Hague
Notary Public

RECEIVED
STATE CORPORATION COMMISSION
AUG 01 1978
CONSERVATION DIVISION
Wichita, Kansas