

STATE OF KANSAS
STATE CORPORATION COMMISSION
CONSERVATION DIVISION
P. O. BOX 17027
WICHITA, KANSAS 67217

FORM CP-4

WELL PLUGGING RECORD

Rooks County, Sec. 16 Twp. 10S Rge. (E) 16 (W)

Location as "NE/CNW/SW" or footage from lines SW SE NE

Lease Owner Raymond Oil Company, Inc.

Lease Name Post@Conger Well No. 3

Office Address 200 West Douglas, Suite 800, Wichita, Kansas

Character of Well (completed as Oil, Gas or Dry Hole) Dry Hole

Date well completed Aug. 12 1974

Application for plugging filed Aug. 12 1974

Application for plugging approved Aug. 12 1974

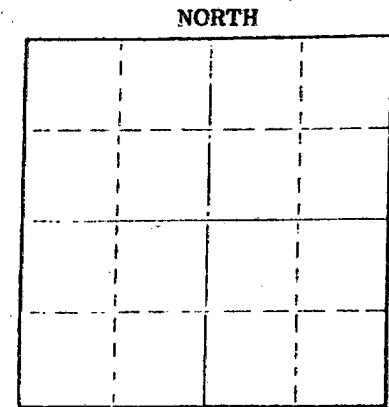
Plugging commenced Aug. 12 1974

Plugging completed Aug. 13 1974

Reason for abandonment of well or producing formation Dry Hole

If a producing well is abandoned, date of last production 19

Was permission obtained from the Conservation Division or its agents before plugging was commenced? Yes



Locate well correctly on above Section Plat

Name of Conservation Agent who supervised plugging of this well Leo Massey

Producing formation Depth to top Bottom Total Depth of Well 3630 Feet

Show depth and thickness of all water, oil and gas formations.

OIL, GAS OR WATER RECORDS

CASING RECORD

FORMATION	CONTENT	FROM	TO	SIZE	FEET IN	PULLED OUT
				8 5/8"	252'	None

Describe in detail the manner in which the well was plugged, indicating where the mud fluid was placed and the method or methods used in introducing it into the hole. If cement or other plugs were used, state the character of same and depth placed, from feet to feet for each plug set.

1st plug @ 500' w/50 sx
2nd plug @ 240' w/25 sx
3rd plug @ 40' w/10 sx

RECEIVED
STATE CORPORATION COMMISSION
8-30-74
AUG 30 1974
CONSERVATION DIVISION
Wichita, Kansas


(If additional description is necessary, use BACK of this sheet)
Name of Plugging Contractor Halliburton Services
Address 410 Union Center, Wichita, Kansas

STATE OF Kansas COUNTY OF Sedgwick
James R. Daniels (employee of owner) or

well, being first duly sworn on oath, says: That I have knowledge of the facts, statements, and matters herein contained and the log of the above-described well as filed and that the same are true and correct. So help me God.

(Signature) [Signature]
617 Union Center, Wichita, Kansas 67202 (Address)

Subscribed and Sworn to before me this 27th day of August 1974
BARBARA COLE, Notary Public
My Commission Expires Sept. 5, 1976
[Signature] Notary Public.



WELL LOG

COMPANY Raymond Oil Company, Inc.

SEC. 16 T. 10S R. 16W
LOC. SW SE NE

FARM Post-Conger NO. 3


RIG. NO. 15

TOTAL DEPTH 3630'

COUNTY Rooks
KANSAS

COMM. 8-5-74

COMP. 8-12-74



CONTRACTOR Murfin Drilling Company

CASING

20 10
15 8 5/8" @ 252' w/200 SX
12 6
13 5

ELEVATION 2059 GL

PRODUCTION D & A

FIGURES INDICATE BOTTOM OF FORMATIONS


180	Post rock - sand - shale
252	Shale
1210	Cement & shale & sand
1237	Shale - red bed
1270	Anhydrite
2200	Shale
2385	Shale - lime
2555	Shale
3070	Shale lime
3630	Lime
3630	TD

RECEIVED
STATE CORPORATION COMMISSION
AUG 30 1974
CONSERVATION DIVISION
Wichita, Kansas

State of Kansas
County of Sedgwick } ss:

I, James R. Daniels of the Murfin Drilling Company

upon oath state that the above and foregoing is a true and correct copy of the log of the Post-Conger #3 well.



Subscribed and sworn to before me this 27th day of August 19 74

BARBARA COLE, Notary Public
My Commission Expires: Sept. 5, 1978

James R. Daniels
Barbara Cole
NOTARY PUBLIC